

# Appendices

- A. **Community Survey Results**
- B. **Town Council Charge to Land Acquisition and Preservation Committee**
- C. **Inventory of Open Space and Recreation Parcels**
- D. **Inventory of Public Access, Conservation and Recreation Areas**
- E. **ADA Self Evaluation**
- F. **Public Comments and Letters of Support**

**A. Community Survey Results**

# 2017 Open Space & Recreation Survey

QUESTION SUMMARIES

DATA TRENDS

INDIVIDUAL RESPONSES

All Pages ▾

Share

Tweet

G+ Share

Share

RESPONSES

570

VIEWS

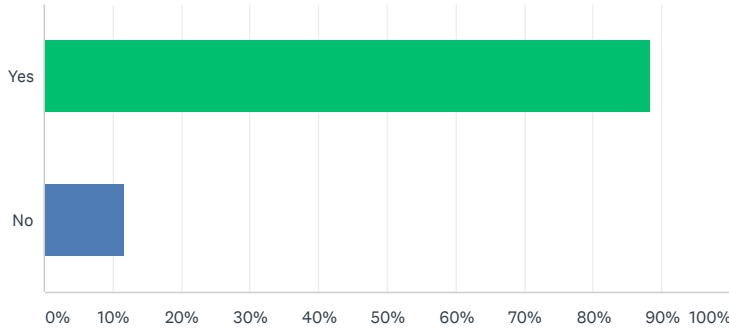
4

103 days (5/11/2017 - now)

## Q1

Do you feel there is a need to preserve additional open space in Barnstable?

Answered: 559 Skipped: 11



### ANSWER CHOICES

### RESPONSES

Yes	88.37%	494
No	11.63%	65
<b>TOTAL</b>		<b>559</b>

## Need insights?

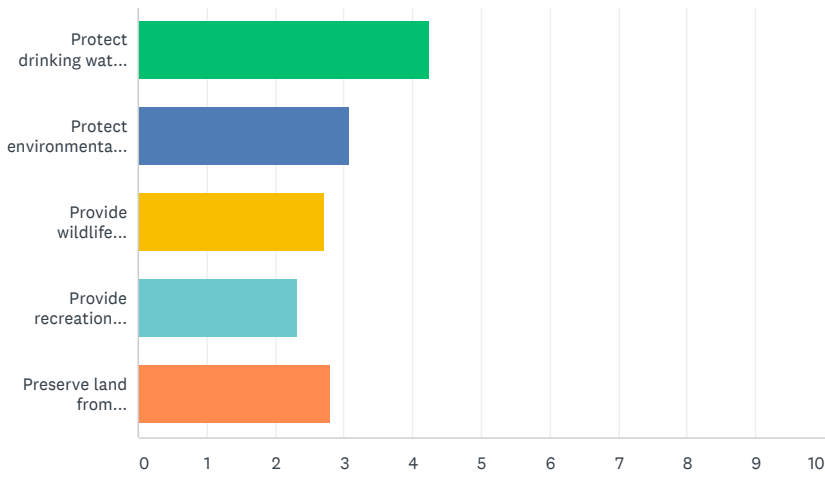
SurveyMonkey has dozens of expertly-designed survey templates.

SIGN UP FREE ▶ or Learn more

## Q2

Help determine the priorities for land acquisition. Rank, in order of importance to you, how Barnstable should invest its resources. One (1) is the top priority, five (5) is the lowest priority.

Answered: 558 Skipped: 12

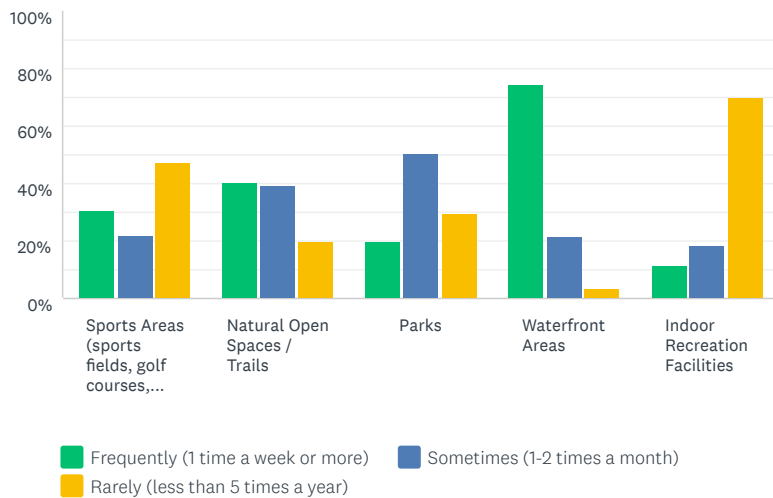


	1	2	3	4	5	TOTAL	SCORE
Protect drinking water quality and quantity	62.45% 321	15.76% 81	8.95% 46	8.75% 45	4.09% 21	514	4.24
Protect environmental resources	5.10% 26	31.96% 163	35.88% 183	20.00% 102	7.06% 36	510	3.08
Provide wildlife habitat & biodiversity	8.41% 44	18.93% 99	23.90% 125	34.03% 178	14.72% 77	523	2.72
Provide recreation opportunities	12.31% 65	11.36% 60	14.96% 79	18.94% 100	42.42% 224	528	2.32
Preserve land from development	16.42% 89	21.03% 114	17.53% 95	15.68% 85	29.34% 159	542	2.80

### Q3

How frequently do you visit the following open space and recreation facilities in Barnstable?

Answered: 564 Skipped: 6



**FREQUENTLY (1 TIME A WEEK OR MORE)**      **SOMETIMES (1-2 TIMES A MONTH)**      **RARELY (LESS THAN 5 TIMES A YEAR)**      **TOTAL**

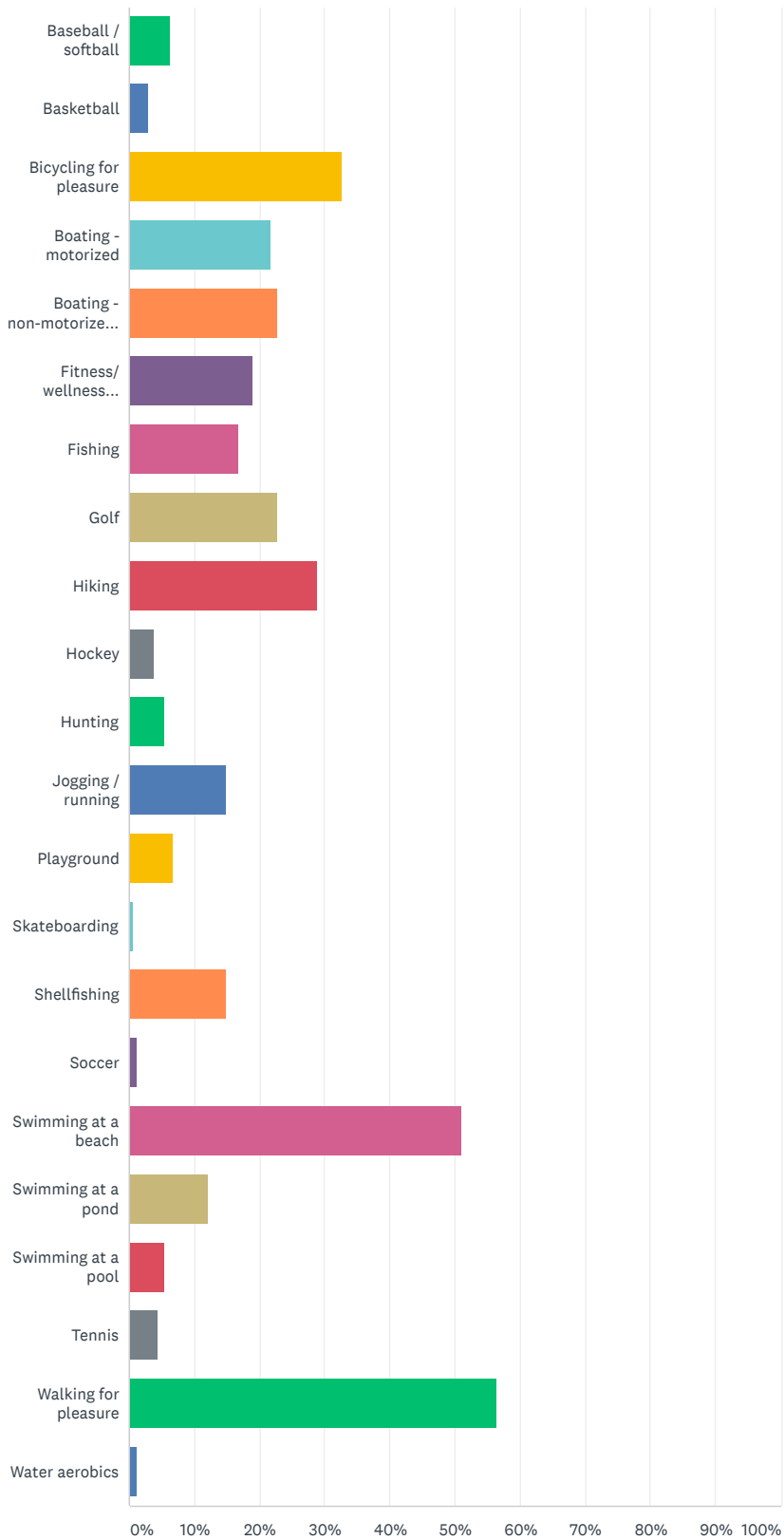
	MORE)	MONTH)	YEAR)	
Sports Areas (sports fields, golf courses, tennis courts)	30.51% 169	22.20% 123	47.29% 262	554
Natural Open Spaces / Trails	40.47% 225	39.75% 221	19.78% 110	556
Parks	20.22% 111	50.46% 277	29.33% 161	549
Waterfront Areas	74.64% 418	21.61% 121	3.75% 21	560
Indoor Recreation Facilities	11.45% 63	18.55% 102	70.00% 385	550

[Comments \(67\)](#)

#### Q4

Choose up to three activities that you most often participate in within the Town of Barnstable. If you frequently participate in activities that are not on the list, include them in 'Other'.

Answered: 562 Skipped: 8



**ANSWER CHOICES**

**RESPONSES**

Baseball / softball	6.23%	35
Basketball	3.02%	17
Bicycling for pleasure	32.56%	183
Boating - motorized	21.71%	122
Boating - non-motorized (sailing, kayaking)	22.78%	128

Fitness/ wellness activities ex. yoga, tai-chi etc.	19.04%	107
Fishing	16.73%	94
Golf	22.78%	128
Hiking	28.83%	162
Hockey	3.74%	21
Hunting	5.34%	30
Jogging / running	14.77%	83
Playground	6.76%	38
Skateboarding	0.53%	3
Shellfishing	14.95%	84
Soccer	1.25%	7
Swimming at a beach	51.07%	287
Swimming at a pond	12.10%	68
Swimming at a pool	5.34%	30
Tennis	4.45%	25
Walking for pleasure	56.58%	318
Water aerobics	1.25%	7

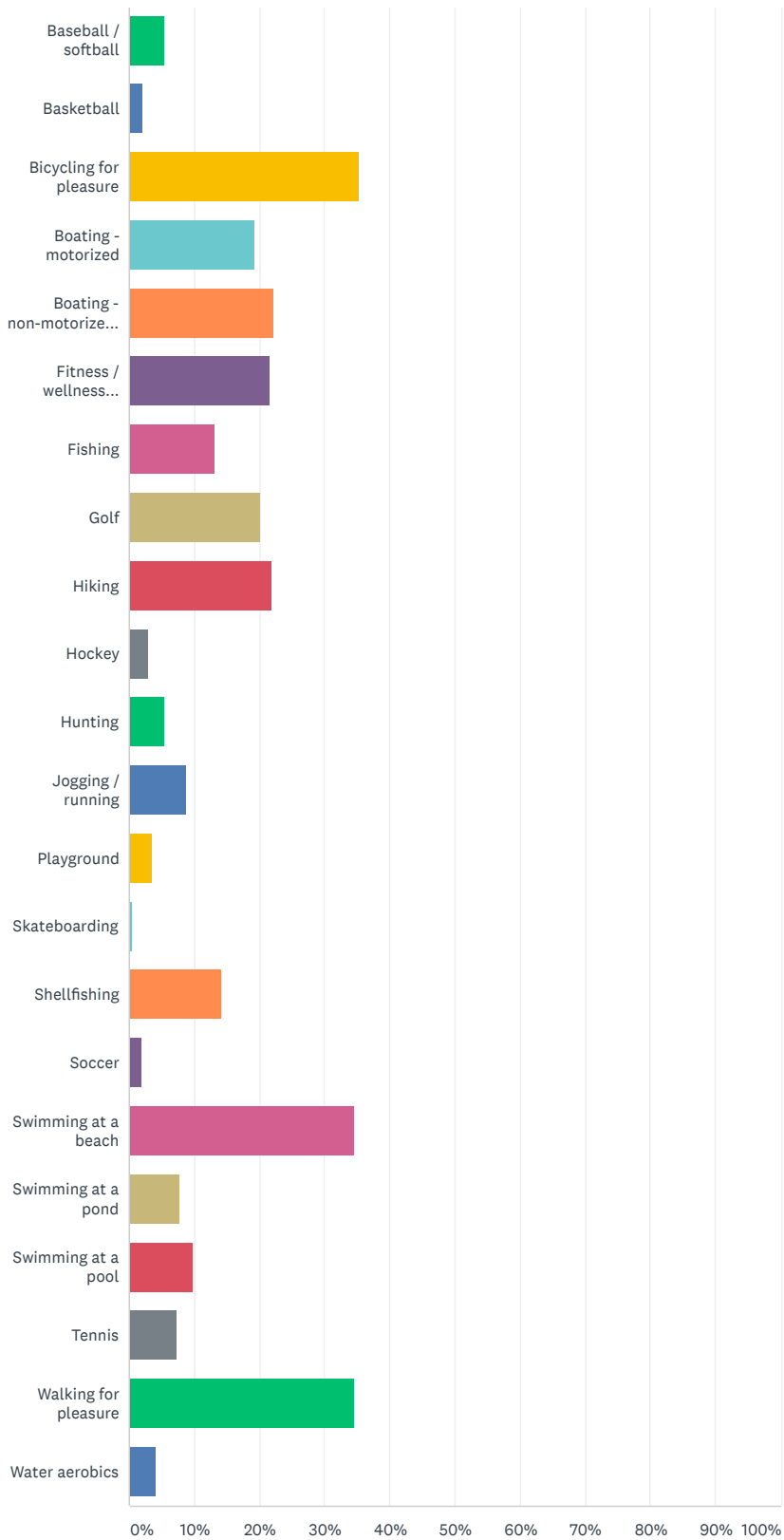
**Total Respondents: 562**

[Comments \(63\)](#)

#### Q5

Choose up to three activities you would LIKE to do most. Assume facilities are available and you have the time, money and transportation to do whichever three activities you want.

Answered: 550 Skipped: 20



**ANSWER CHOICES**

**RESPONSES**

Baseball / softball	5.45%	30
Basketball	2.00%	11
Bicycling for pleasure	35.45%	195
Boating - motorized	19.27%	106
Boating - non-motorized (sailing, kayaking)	22.18%	122



Fitness / wellness activities ex. yoga, tai-chi etc.	21.64%	119
Fishing	13.27%	73
Golf	20.00%	110
Hiking	22.00%	121
Hockey	2.91%	16
Hunting	5.45%	30
Jogging / running	8.73%	48
Playground	3.64%	20
Skateboarding	0.36%	2
Shellfishing	14.18%	78
Soccer	1.82%	10
Swimming at a beach	34.55%	190
Swimming at a pond	7.82%	43
Swimming at a pool	9.82%	54
Tennis	7.27%	40
Walking for pleasure	34.55%	190
Water aerobics	4.18%	23

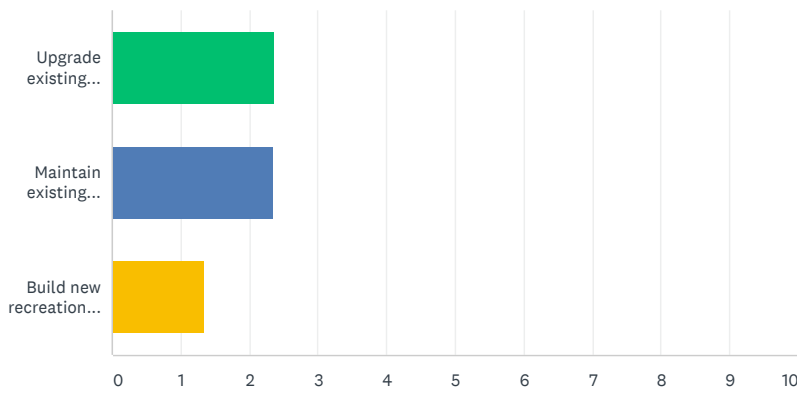
**Total Respondents: 550**

[Comments \(71\)](#)

**Q6**

Help determine the priorities for improving the recreation system. Rank, in order of importance to you, how Barnstable should invest its resources. One (1) is the top priority, three (3) is the lowest priority.

Answered: 555 Skipped: 15

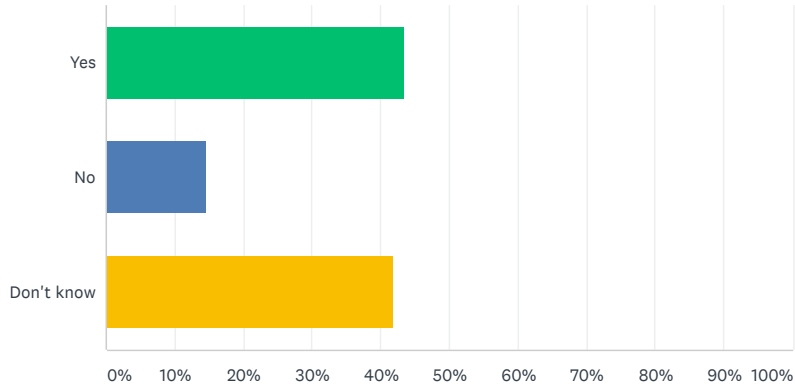


	1	2	3	TOTAL	SCORE
Upgrade existing properties and recreation facilities	44.55% 229	47.47% 244	7.98% 41	514	2.37
Maintain existing properties and recreation facilities	47.23% 256	39.67% 215	13.10% 71	542	2.34
Build new	11.75%	10.45%	77.80%		

**Q7**

Are you satisfied with the Town places/facilities for children under the age of 18 to play and recreate?

Answered: 563 Skipped: 7



**ANSWER CHOICES**

**RESPONSES**

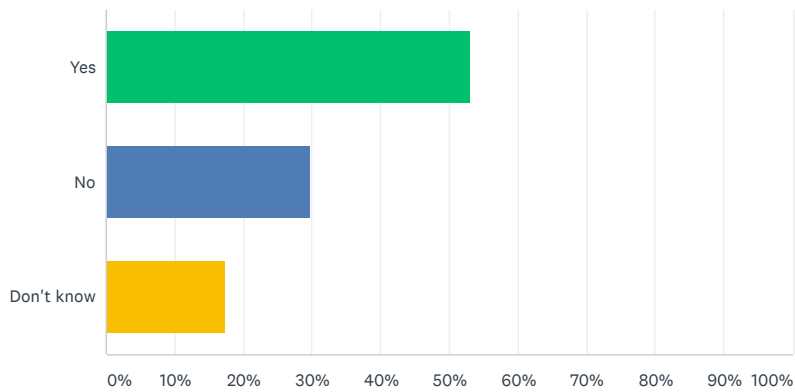
Yes	43.52%	245
No	14.74%	83
Don't know	41.74%	235
<b>TOTAL</b>		<b>563</b>

[Comments \(79\)](#)

**Q8**

Are you satisfied with the Town places / facilities for adults to play and recreate?

Answered: 550 Skipped: 20



**ANSWER CHOICES**

**RESPONSES**

Yes	53.09%	292
No	29.64%	163

Don't know

17.27%

95

**TOTAL**

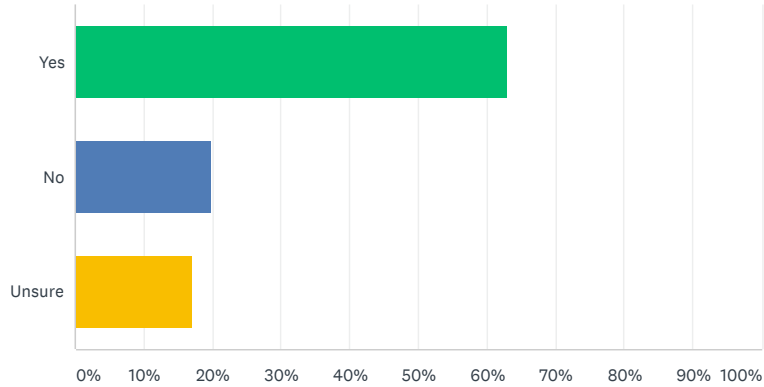
**550**

[Comments \(125\)](#)

### Q9

Are you satisfied with the general condition of the Town recreation facilities you or your family use?

Answered: 555 Skipped: 15



#### ANSWER CHOICES

#### RESPONSES

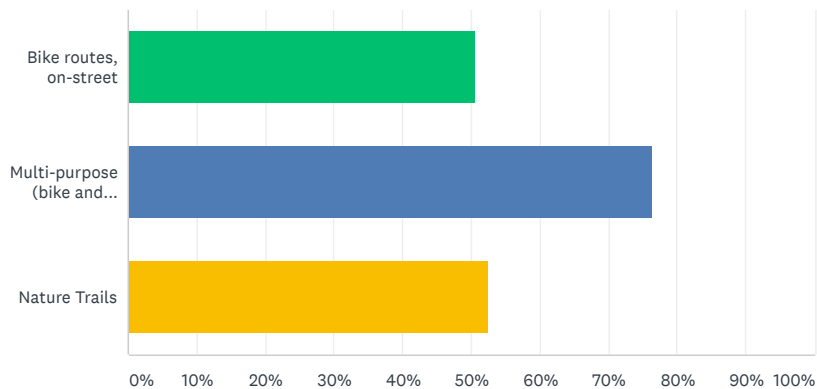
ANSWER CHOICES	RESPONSES	
Yes	63.06%	350
No	19.82%	110
Unsure	17.12%	95
<b>TOTAL</b>		<b>555</b>

[Comments \(102\)](#)

### Q10

Barnstable should prioritize the development of what types of trails or pathways? (Choose all that apply)

Answered: 540 Skipped: 30



#### ANSWER CHOICES

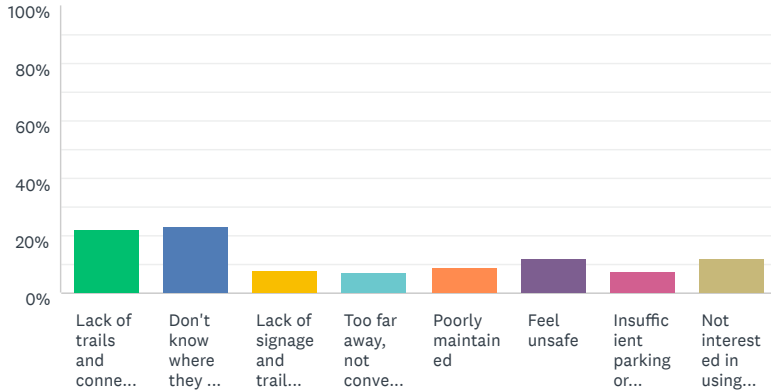
#### RESPONSES

Bike routes, on-street	50.56%	273
Multi-purpose (bike and walking) trails, off-street	76.30%	412
Nature Trails	52.41%	283
<b>Total Respondents: 540</b>		

**Q11**

If you seldom use or do not currently use pathways or trails in Barnstable, what are your primary reasons (Choose your top 2 choices)

Answered: 377 Skipped: 193



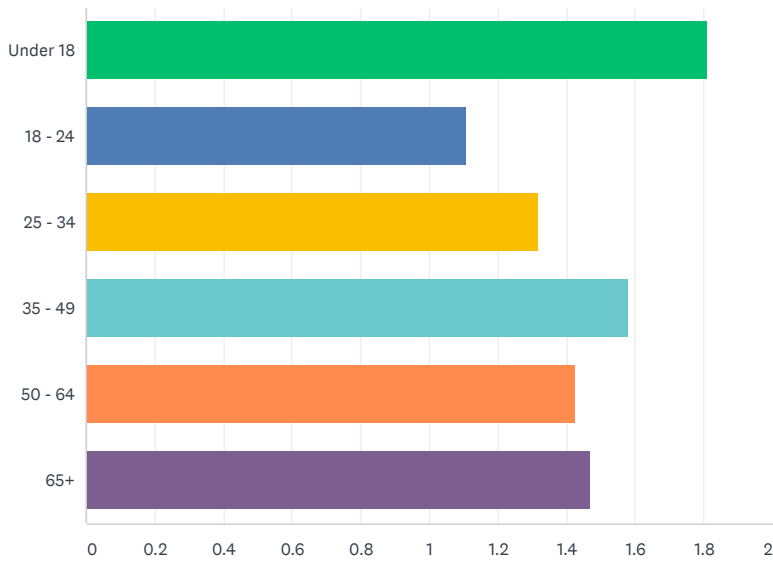
ANSWER CHOICES	RESPONSES
Lack of trails and connections	21.75% 82
Don't know where they are located	22.81% 86
Lack of signage and trail markers	8.22% 31
Too far away, not conveniently located	6.90% 26
Poorly maintained	8.75% 33
Feel unsafe	11.94% 45
Insufficient parking or access	7.43% 28
Not interested in using trails	12.20% 46
<b>TOTAL</b>	<b>377</b>

[Comments \(68\)](#)

**Q12**

Have any household members used recreational programs provided by the Town in the last year? Enter the number of people in each age group that participated.

Answered: 327 Skipped: 243

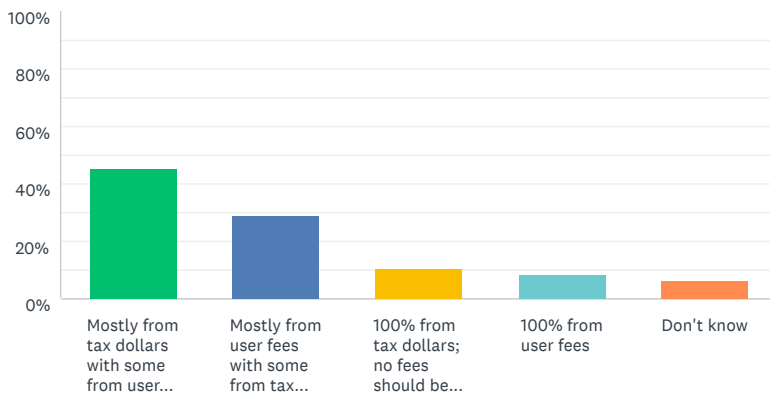


ANSWER CHOICES	AVERAGE NUMBER	TOTAL NUMBER	RESPONSES
Under 18 <a href="#">Responses</a>	2	261	144
18 - 24 <a href="#">Responses</a>	1	62	56
25 - 34 <a href="#">Responses</a>	1	66	50
35 - 49 <a href="#">Responses</a>	2	136	86
50 - 64 <a href="#">Responses</a>	1	174	122
65+ <a href="#">Responses</a>	1	201	137
<b>Total Respondents: 327</b>			

**Q13**

Which one of the following statements best describes how you feel recreation programs provided by the Town should be funded? (Choose one)

Answered: 561 Skipped: 9



ANSWER CHOICES	RESPONSES
Mostly from tax dollars with some from user fees	45.45% 255
Mostly from user fees with some from tax dollars	29.23% 164
100% from tax dollars; no fees should be charged for recreational programs	10.34% 58
100% from user fees	8.38% 47

Don't know

6.60% 37

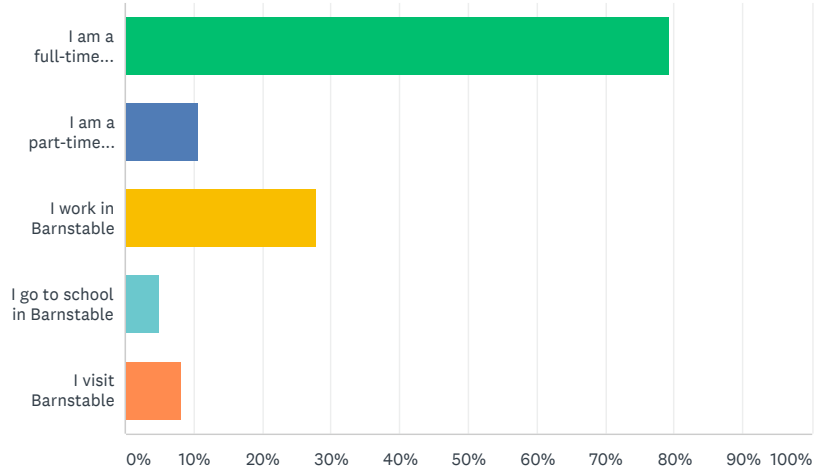
**TOTAL**

**561**

### Q14

Do you live, work, or go to school in Barnstable? (Choose all that apply)

Answered: 558 Skipped: 12



#### ANSWER CHOICES

#### RESPONSES

I am a full-time resident of Barnstable	79.21%	442
I am a part-time resident of Barnstable	10.75%	60
I work in Barnstable	27.78%	155
I go to school in Barnstable	5.02%	28
I visit Barnstable	8.06%	45

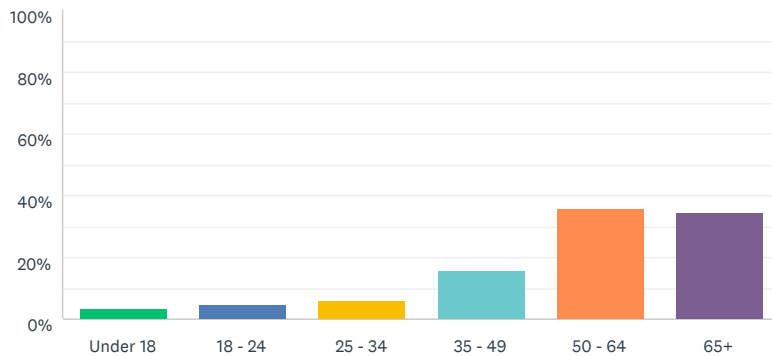
**Total Respondents: 558**

[Comments \(205\)](#)

### Q15

What is your age group?

Answered: 561 Skipped: 9



#### ANSWER CHOICES

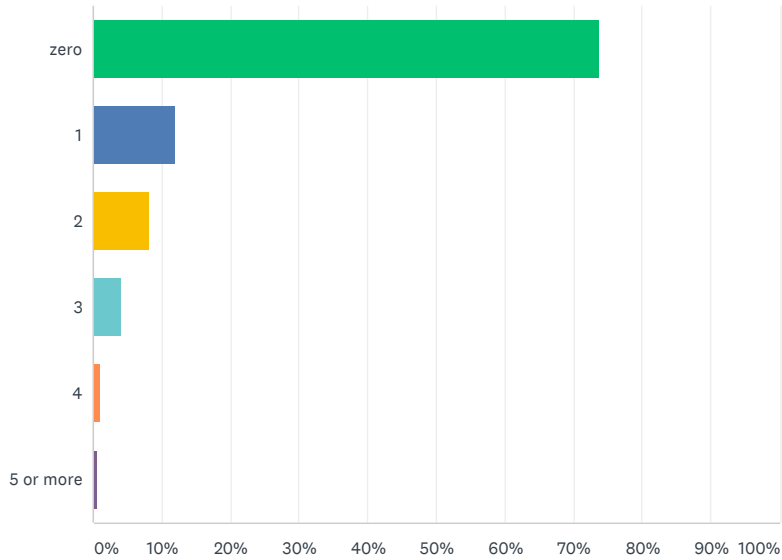
#### RESPONSES

Under 18	3.03%	17
18 - 24	4.63%	26
25 - 34	6.06%	34
35 - 49	16.04%	90
50 - 64	36.01%	202
65+	34.22%	192
<b>TOTAL</b>		<b>561</b>

**Q16**

How many children under 18 years of age are in your household?

Answered: 558 Skipped: 12

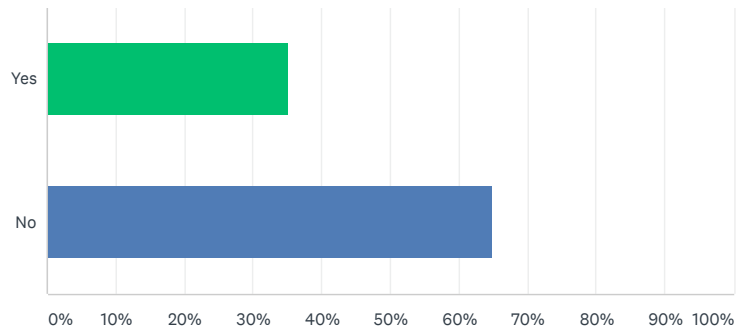


ANSWER CHOICES	RESPONSES	
zero	73.84%	412
1	12.01%	67
2	8.24%	46
3	4.12%	23
4	1.08%	6
5 or more	0.72%	4
<b>TOTAL</b>		<b>558</b>

**Q17**

Are you retired?

Answered: 559 Skipped: 11



**ANSWER CHOICES**

**RESPONSES**

Yes	35.06%	196
No	64.94%	363
<b>TOTAL</b>		<b>559</b>

**Q18**

Is there anything else you would like to share with us?

Answered: 202 Skipped: 368

Open the barnstable range.

8/17/2017 7:12 AM

no

8/16/2017 10:46 AM

I have fun when I'm there.

8/16/2017 9:08 AM

I would like a gun range in Barnstable.

8/15/2017 11:32 PM

We would like the gun range opened for use.

8/15/2017 9:53 PM

Re open and re plan new shooting range

8/15/2017 9:29 AM

**Q19**

OPTIONAL: If you would like to be contacted about project updates and public meetings please leave your e-mail address:

Answered: 97 Skipped: 473



no
8/16/2017 10:46 AM
jnkfiore3@verizon.net
8/16/2017 9:08 AM
Pmkirby94@yahoo.com
8/15/2017 10:25 PM
Shooting Range
8/15/2017 5:32 PM
Artb60@gmail.com
8/15/2017 4:50 PM
Shooting Range
8/15/2017 4:39 PM

---

Powered by  SurveyMonkey®

Check out our [sample surveys](#) and create your own now!

**B. Town Council Charge to Land Acquisition and Preservation Committee**

**§ 241-44.5. Land Acquisition and Preservation Committee. [Added 6-2-2005 by Order No. 2005-121]**

- A. Term of office. There shall be a Land Acquisition and Preservation Committee consisting of nine members, who shall be appointed by the Town Council. Members shall serve for terms of three years, so arranged that an equal number shall expire each year. Said Committee shall be geographically diverse whenever possible.
- B. Authorities and responsibilities.
  - (1) Acquisition.
    - (a) The Land Acquisition and Preservation Committee shall recommend to the Community Preservation Board parcels of land available for acquisition.
    - (b) The Land Acquisition and Preservation Committee, in conjunction with the Town Manager and the Town Council, will leverage non-CPA funding for purchase of additional land.
    - (c) The Land Acquisition and Preservation Committee shall review conservation restrictions before presentation to the Town Council for approval.
    - (d) The Land Acquisition and Preservation Committee shall be responsible for keeping the Open Space and Recreation Plan and open space section of the Local Comprehensive Plan updated and current.
    - (e) The Land Acquisition and Preservation Committee shall be responsible for implementing the approved Cape Cod Pathways Plan.
    - (f) A member of the Land Acquisition and Preservation Committee shall serve as the Town's representative on the Santuit Preserve Management Committee.
    - (g) The Land Acquisition and Preservation Committee shall assist Town departments in the management of the Land Bank lands acquired under the Land Bank Act in accordance with the Act and its provisions
    - (h) Nothing in this section shall be construed to alter or change the responsibilities of the Community Preservation Committee as prescribed by law.

**C. Inventory of Open Space and Recreation Parcels**

## Appendix C: Inventory of Open Space, Recreation and Other Government Owned Parcels - 9/15/2017

PARCEL_ID	ACRES	MANAGEMENT	PROTECTED	TOWN_OWNED	IMPROVED	STREET	ZONING	GRDWTR	ZONEII
315017	46.99	Barnstable County w/Town CR	Y	N	N	FLINT ROCK ROAD	RF-1;RF-2	AP	OUT
316004	31.25	Barnstable County w/Town CR	Y	N	N	FLINT ROCK ROAD	RF-1;RF-2	AP	OUT
317035	12.93	Barnstable County w/Town CR	Y	N	Y	MAIN ST./RTE 6A(BARN.)	RF-2	AP	OUT
317036	1.66	Barnstable County w/Town CR	Y	N	N	FLINT ROCK ROAD	RF-2	AP	OUT
317037	1.08	Barnstable County w/Town CR	Y	N	N	FLINT ROCK ROAD	RF-2	AP	OUT
299024	17.88	Barnstable County	N	N	Y	MAIN ST./RTE 6A(BARN.)	VB-A;RF-2	AP	OUT
313007	6.20	Barnstable County	N	N	Y	SOUTH FLINT ROCK ROAD	INDltd	SPLIT	IN
315016	4.74	Barnstable County	N	N	Y	MARY DUNN ROAD	RF-1	AP	OUT
315018	1.87	Barnstable County	N	N	N	FLINT ROCK ROAD	RF-1	AP	OUT
317038	5.98	Barnstable County	N	N	Y	MAIN ST./RTE 6A(BARN.)	RF-2	AP	OUT
274016X03	5.03	Barnstable County	N	N	N	PHINNEY'S LANE	B;RF-1	SPLIT	IN
<b>Subtotal</b>	<b>135.61</b>	<b>Barnstable County</b>							
173026	2.04	Barnstable Housing Authority	N	N	Y	STAGE COACH ROAD	RC	AP	OUT
026033	0.48	Barnstable Housing Authority	N	N	Y	WESTBURY WAY	RF	WP	IN
031002	5.82	Barnstable Housing Authority	N	N	Y	SANTUIT-NEWTOWN ROAD	RF	SPLIT	IN
099055	0.50	Barnstable Housing Authority	N	N	Y	TANBARK ROAD	RF	GP	IN
100032	0.23	Barnstable Housing Authority	N	N	Y	TANBARK ROAD	RF	GP	IN
103043	0.49	Barnstable Housing Authority	N	N	Y	WILLIMANTIC DRIVE	RF	AP	OUT
103066	0.47	Barnstable Housing Authority	N	N	Y	HARTFORD AVENUE	RF	AP	OUT
123023	0.56	Barnstable Housing Authority	N	N	Y	MOUNTAIN ASH ROAD	RF	GP	IN
142060	2.25	Barnstable Housing Authority	N	N	Y	OLD MILL ROAD	RC	SPLIT	SPLIT
150022	0.50	Barnstable Housing Authority	N	N	Y	TREE TOP CIRCLE	RF	AP	OUT
150023	0.54	Barnstable Housing Authority	N	N	Y	TREE TOP CIRCLE	RF	AP	OUT
150024	0.26	Barnstable Housing Authority	N	N	Y	TREE TOP CIRCLE	RF	AP	OUT
150025	0.55	Barnstable Housing Authority	N	N	Y	TREE TOP CIRCLE	RF	AP	OUT
150026	0.52	Barnstable Housing Authority	N	N	Y	TREE TOP CIRCLE	RF	AP	OUT
150027	0.61	Barnstable Housing Authority	N	N	Y	TREE TOP CIRCLE	RF	AP	OUT
150044	0.48	Barnstable Housing Authority	N	N	Y	TREE TOP CIRCLE	RF	AP	OUT
150045	0.48	Barnstable Housing Authority	N	N	Y	TREE TOP CIRCLE	RF	AP	OUT
150046	0.48	Barnstable Housing Authority	N	N	Y	TREE TOP CIRCLE	RF	AP	OUT
150047	0.47	Barnstable Housing Authority	N	N	Y	TREE TOP CIRCLE	RF	AP	OUT
150048	0.52	Barnstable Housing Authority	N	N	Y	TREE TOP CIRCLE	RF	AP	OUT
150049	0.59	Barnstable Housing Authority	N	N	Y	TREE TOP CIRCLE	RF	AP	OUT
172122	0.49	Barnstable Housing Authority	N	N	Y	ASHLEY DRIVE	RC	AP	OUT
189106	0.26	Barnstable Housing Authority	N	N	Y	EMERSON WAY	RD-1	AP	OUT
250031	0.30	Barnstable Housing Authority	N	N	Y	FALMOUTH ROAD/RTE 28	RC-1	SPLIT	IN
251200	0.34	Barnstable Housing Authority	N	N	Y	BISHOPS TERRACE	RC-1	GP	IN
252055	0.26	Barnstable Housing Authority	N	N	Y	MIDWAY DRIVE	RC-1	GP	IN
267156	0.24	Barnstable Housing Authority	N	N	Y	MELBOURNE ROAD	RB	WP	IN
269058	0.21	Barnstable Housing Authority	N	N	Y	WOODLAND AVENUE	RB	WP	IN
270086	0.21	Barnstable Housing Authority	N	N	Y	ARROWHEAD DRIVE	RB	WP	IN
270136	0.34	Barnstable Housing Authority	N	N	Y	FAWCETT LANE	RB	WP	IN
270151	0.21	Barnstable Housing Authority	N	N	Y	ARROWHEAD DRIVE	RB	WP	IN
270162	0.17	Barnstable Housing Authority	N	N	Y	WOLLEY ROAD	RB	WP	IN
270173	0.19	Barnstable Housing Authority	N	N	Y	LAFRANCE AVENUE	RB	WP	IN
271117	0.24	Barnstable Housing Authority	N	N	Y	BUCKWOOD DRIVE	RC-1	GP	IN
273012	0.24	Barnstable Housing Authority	N	N	Y	GREGOIRE CIRCLE	RC-1	GP	IN
273048	0.22	Barnstable Housing Authority	N	N	Y	CASTLEWOOD CIRCLE	RC-1	GP	IN
276021	0.59	Barnstable Housing Authority	N	N	Y	OLD PHINNEY'S LANE	RG	WP	IN
290020	1.35	Barnstable Housing Authority	N	N	Y	FOREST GLEN ROAD	RB	WP	IN
290116	0.54	Barnstable Housing Authority	N	N	Y	FOREST GLEN ROAD	RB	WP	IN
291145	0.21	Barnstable Housing Authority	N	N	Y	BRISTOL AVENUE	RB	AP	OUT
292051	0.44	Barnstable Housing Authority	N	N	Y	KELLEY ROAD	RB	AP	OUT
292100	0.24	Barnstable Housing Authority	N	N	Y	GENERAL PATTON DRIVE	RB	AP	OUT
292117	0.25	Barnstable Housing Authority	N	N	Y	GENERAL PATTON DRIVE	RB	AP	OUT

## Appendix C: Inventory of Open Space, Recreation and Other Government Owned Parcels - 9/15/2017

PARCEL_ID	ACRES	MANAGEMENT	PROTECTED	TOWN_OWNED	IMPROVED	STREET	ZONING	GRDWTR	ZONEII
292118	0.18	Barnstable Housing Authority	N	N	Y	GENERAL PATTON DRIVE	RB	AP	OUT
292122	0.24	Barnstable Housing Authority	N	N	Y	BEARSE'S WAY	RB	AP	OUT
292128	0.16	Barnstable Housing Authority	N	N	Y	GENERAL PATTON DRIVE	RB	AP	OUT
292326	0.23	Barnstable Housing Authority	N	N	Y	UNCLE WILLIES WAY	RB	AP	OUT
307024	0.29	Barnstable Housing Authority	N	N	Y	SEA STREET	RB	AP	OUT
307206	0.19	Barnstable Housing Authority	N	N	Y	SEABROOK ROAD	RB	AP	OUT
308057	2.06	Barnstable Housing Authority	N	N	Y	SEA STREET EXT	HVB	AP	OUT
308097	0.57	Barnstable Housing Authority	N	N	Y	PINE AVENUE	SF	AP	OUT
308239	0.05	Barnstable Housing Authority	N	N	Y	HIGH SCHOOL ROAD	SF	AP	OUT
309001	2.41	Barnstable Housing Authority	N	N	Y	STEVENS STREET	OM	AP	OUT
309051	0.14	Barnstable Housing Authority	N	N	Y	CHESTNUT STREET	RB	AP	OUT
310085	0.20	Barnstable Housing Authority	N	N	Y	HINCKLEY ROAD	RB	GP	IN
310093	0.20	Barnstable Housing Authority	N	N	Y	HINCKLEY ROAD	RB	GP	IN
310191	0.28	Barnstable Housing Authority	N	N	Y	ELM STREET	RB	AP	OUT
310368	0.24	Barnstable Housing Authority	N	N	Y	MAPLE STREET	RB	SPLIT	SPLIT
326012	0.90	Barnstable Housing Authority	N	N	Y	HIGH SCHOOL ROAD	RB;SF	AP	OUT
326027	2.26	Barnstable Housing Authority	N	N	Y	OLD COLONY ROAD	HD	AP	OUT
326029	0.32	Barnstable Housing Authority	N	N	Y	PLEASANT STREET	HD	AP	OUT
327024	0.11	Barnstable Housing Authority	N	N	Y	LOUIS STREET	RB	AP	OUT
327119	0.36	Barnstable Housing Authority	N	N	Y	PLEASANT STREET	HD	AP	OUT
327136	0.48	Barnstable Housing Authority	N	N	Y	PLEASANT STREET	HD	AP	OUT
328028	0.29	Barnstable Housing Authority	N	N	Y	BROOKSHIRE ROAD	SF	WP	IN
349016	3.09	Barnstable Housing Authority	N	N	Y	OAKMONT ROAD	RF-1	AP	OUT
025049001	3.21	Barnstable Housing Authority	N	N	Y	SANDALWOOD DRIVE	RF	SPLIT	IN
100016002	0.27	Barnstable Housing Authority	N	N	Y	TANBARK ROAD	RF	GP	IN
100016003	0.25	Barnstable Housing Authority	N	N	Y	TANBARK ROAD	RF	GP	IN
100017001	0.26	Barnstable Housing Authority	N	N	Y	MOSS PLACE	RF	GP	IN
100029002	0.23	Barnstable Housing Authority	N	N	Y	TANBARK ROAD	RF	GP	IN
150006003	1.00	Barnstable Housing Authority	N	N	Y	RACE LANE	RF	AP	OUT
173014001	4.82	Barnstable Housing Authority	N	N	Y	OAK STREET (CENT./W.BARN	RC	AP	OUT
250067001	0.12	Barnstable Housing Authority	N	N	Y	BISHOPS TERRACE	RC-1	AP	SPLIT
250067003	0.15	Barnstable Housing Authority	N	N	Y	BISHOPS TERRACE	RC-1	SPLIT	IN
250068004	0.13	Barnstable Housing Authority	N	N	Y	BISHOPS TERRACE	RC-1	AP	SPLIT
250069002	0.12	Barnstable Housing Authority	N	N	Y	BISHOPS TERRACE	RC-1	AP	SPLIT
<b>Subtotal</b>	<b>52.19</b>	<b>Barnstable Housing Authority</b>							
036039	16.05	Barnstable Land Trust w/Town C	Y	N	N	PUTNAM AVENUE	RF	SPLIT	SPLIT
038002	5.00	Barnstable Land Trust w/Town C	Y	N	N	SAMPSONS MILL ROAD	RF	SPLIT	SPLIT
054007	3.50	Barnstable Land Trust w/Town C	Y	N	N	OLD POST ROAD (CT & MM)	RF	AP	OUT
061009	1.17	Barnstable Land Trust w/Town C	Y	N	N	FLUME AVENUE	RF	SPLIT	SPLIT
190046	6.55	Barnstable Land Trust w/Town C	Y	N	N	FOX HILL ROAD	RC	AP	OUT
235013	2.41	Barnstable Land Trust w/Town C	Y	N	N	OLD NECK LANE	RG	SPLIT	SPLIT
235016	5.00	Barnstable Land Trust w/Town C	Y	N	N	MIDCAPE HGHWY(WEST) RTI	RG	SPLIT	SPLIT
178018001	7.71	Barnstable Land Trust w/Town C	Y	N	N	MAIN ST./RTE 6A(W.BARN.)	RF	AP	OUT
178021002	9.65	Barnstable Land Trust w/Town C	Y	N	N	MAIN ST./RTE 6A(W.BARN.)	RF	AP	OUT
<b>Subtotal</b>	<b>57.04</b>	<b>Barnstable Land Trust w/Town CR</b>							
003001	28.88	Barnstable Land Trust	Y	N	N	BAILEY ROAD	RF	AP	OUT
016005	0.11	Barnstable Land Trust	Y	N	N	MAIN STREET (COTUIT)	RF	AP	OUT
016009	0.31	Barnstable Land Trust	Y	N	N	MAIN STREET (COTUIT)	RF	AP	OUT
023019	5.89	Barnstable Land Trust	Y	N	N	SANTUIT-NEWTOWN ROAD	RF	WP	IN
036036	1.90	Barnstable Land Trust	Y	N	N	PUTNAM AVENUE	RF	SPLIT	SPLIT
037022	1.00	Barnstable Land Trust	Y	N	N	LANDERS LANE	RF	AP	OUT
038001	6.25	Barnstable Land Trust	Y	N	N	SAMPSONS MILL ROAD	RF	WP	IN
053017	0.92	Barnstable Land Trust	Y	N	N	BELAIR LANE	RF	AP	OUT
054023	4.45	Barnstable Land Trust	Y	N	N	CORDWOOD ROAD	RF	AP	OUT
055001	116.50	Barnstable Land Trust	Y	N	N	PUTNAM AVENUE	RF	AP	OUT

## Appendix C: Inventory of Open Space, Recreation and Other Government Owned Parcels - 9/15/2017

PARCEL_ID	ACRES	MANAGEMENT	PROTECTED	TOWN_OWNED	IMPROVED	STREET	ZONING	GRDWTR	ZONEII
055003	22.50	Barnstable Land Trust	Y	N	N	CORDWOOD ROAD	RF	AP	OUT
060010	3.77	Barnstable Land Trust	Y	N	N	HI RIVER ROAD	RF	WP	IN
070025	1.64	Barnstable Land Trust	Y	N	N	INDIAN TRAIL	RF-1	AP	OUT
070026	1.18	Barnstable Land Trust	Y	N	N	OYSTER WAY	RF-1	AP	OUT
072036	6.00	Barnstable Land Trust	Y	N	N	BRIDGE STREET	RF-1	AP	OUT
073004	8.24	Barnstable Land Trust	Y	N	N	OLD POST ROAD (CT & MM)	RF	AP	OUT
076008	18.20	Barnstable Land Trust	Y	N	N	MARSHVIEW LANE	RF	AP	OUT
076012	1.61	Barnstable Land Trust	Y	N	N	PRINCE AVENUE	RF	AP	OUT
076017	2.18	Barnstable Land Trust	Y	N	N	PRINCE AVENUE	RF	AP	OUT
077025	1.08	Barnstable Land Trust	Y	N	N	ROUTE 149	RF	AP	OUT
077039	3.48	Barnstable Land Trust	Y	N	N	FALMOUTH ROAD/RTE 28	RF	AP	OUT
077040	0.27	Barnstable Land Trust	Y	N	N	PRINCE AVENUE	RF	AP	OUT
077044	10.98	Barnstable Land Trust	Y	N	N	PRINCE AVENUE	RF	AP	OUT
080009	2.00	Barnstable Land Trust	Y	N	N	MISTIC DRIVE	RF	SPLIT	SPLIT
093056	1.66	Barnstable Land Trust	Y	N	N	BAYVIEW ROAD	RF-1	AP	OUT
093057	2.00	Barnstable Land Trust	Y	N	N	BAYVIEW ROAD	RF-1	AP	OUT
102003	7.69	Barnstable Land Trust	Y	N	N	ROUTE 149	RF	GP	IN
103001	14.75	Barnstable Land Trust	Y	N	N	ROUTE 149	RF	SPLIT	SPLIT
114002	1.50	Barnstable Land Trust	Y	N	N	WIANNO HEAD ROAD	RF-1	AP	OUT
114026	0.78	Barnstable Land Trust	Y	N	N	LEONARD DRIVE	RF-1	AP	OUT
114044	1.09	Barnstable Land Trust	Y	N	N	SEA VIEW AVENUE	RF-1	AP	OUT
115012	3.38	Barnstable Land Trust	Y	N	N	EEL RIVER ROAD	RF-1	AP	OUT
118091	0.43	Barnstable Land Trust	Y	N	N	PINE LANE	RC	WP	IN
118134	1.88	Barnstable Land Trust	Y	N	N	SEAPUIT ROAD	RF-1	WP	IN
138002	1.93	Barnstable Land Trust	Y	N	N	SEA VIEW AVENUE	RF-1	AP	OUT
141106	0.58	Barnstable Land Trust	Y	N	N	EAST BAY ROAD	RF-1	AP	OUT
141107	0.97	Barnstable Land Trust	Y	N	N	EAST BAY ROAD	RF-1	AP	OUT
141114	1.08	Barnstable Land Trust	Y	N	N	MAIN STREET (OST.)	RF-1	AP	OUT
141132	0.48	Barnstable Land Trust	Y	N	N	WIANNO AVENUE	RC	AP	OUT
147108	0.48	Barnstable Land Trust	Y	N	N	MAY LANE	RC	SPLIT	IN
147111	0.89	Barnstable Land Trust	Y	N	N	MAY LANE	RC	SPLIT	IN
150007	0.68	Barnstable Land Trust	Y	N	N	RACE LANE	RF	AP	OUT
165038	1.00	Barnstable Land Trust	Y	N	N	SWIFT AVENUE	RC	AP	OUT
165072	1.12	Barnstable Land Trust	Y	N	N	SOUTH COUNTY ROAD	RC	AP	OUT
167020	2.00	Barnstable Land Trust	Y	N	N	POWERS DRIVE	RD-1	AP	OUT
168011	1.02	Barnstable Land Trust	Y	N	N	SCUDDER BAY CIRCLE	RD-1	AP	OUT
175007	1.94	Barnstable Land Trust	Y	N	N	MIDCAPE HGHWY(WEST) RTI	RF	AP	OUT
175009	7.74	Barnstable Land Trust	Y	N	N	SPRUCE POND ROAD	RF	AP	OUT
175012	3.98	Barnstable Land Trust	Y	N	N	MIDCAPE HGHWY(WEST) RTI	RF	AP	OUT
175013	6.56	Barnstable Land Trust	Y	N	N	MIDCAPE HGHWY(WEST) RTI	RF	AP	OUT
175015	6.20	Barnstable Land Trust	Y	N	N	MIDCAPE HGHWY(WEST) RTI	RF	AP	OUT
178017	23.27	Barnstable Land Trust	Y	N	N	MAIN ST./RTE 6A(W.BARN.)	RF	AP	OUT
178019	1.10	Barnstable Land Trust	Y	N	N	MAIN ST./RTE 6A(W.BARN.)	RF	AP	OUT
178020	5.03	Barnstable Land Trust	Y	N	N	MAIN ST./RTE 6A(BARN.)	RF	AP	OUT
180006	1.90	Barnstable Land Trust	Y	N	N	NAVIGATION ROAD	RF	AP	OUT
185041	0.30	Barnstable Land Trust	Y	N	N	LONG BEACH ROAD	RF-1	AP	OUT
187042	0.55	Barnstable Land Trust	Y	N	N	SCUDDER BAY CIRCLE	RD-1	AP	OUT
197002	1.51	Barnstable Land Trust	Y	N	N	PARKER ROAD	RF	AP	OUT
197030	6.92	Barnstable Land Trust	Y	N	N	LOCUST AVENUE	RF	AP	OUT
197050	0.85	Barnstable Land Trust	Y	N	N	MAIN ST./RTE 6A(W.BARN.)	RF	AP	OUT
199001	20.50	Barnstable Land Trust	Y	N	N	GREAT MARSHES	RF	AP	OUT
199007	41.00	Barnstable Land Trust	Y	N	N	GREAT MARSHES	RF	AP	OUT
206073	0.84	Barnstable Land Trust	Y	N	N	WATERMAN FARM ROAD	CBDCRN	AP	OUT
206089	0.27	Barnstable Land Trust	Y	N	N	CRAIGVILLE BEACH ROAD	CBDCB	AP	OUT
206107	1.49	Barnstable Land Trust	Y	N	N	CRAIGVILLE BEACH ROAD	CBDCB	AP	OUT

## Appendix C: Inventory of Open Space, Recreation and Other Government Owned Parcels - 9/15/2017

PARCEL_ID	ACRES	MANAGEMENT	PROTECTED	TOWN_OWNED	IMPROVED	STREET	ZONING	GRDWTR	ZONEII
206119	1.61	Barnstable Land Trust	Y	N	N	CRAIG-TIDE WAY	CBDCB	AP	OUT
206120	0.41	Barnstable Land Trust	Y	N	N	CRAIG-TIDE WAY	CBDCB	AP	OUT
206121	0.39	Barnstable Land Trust	Y	N	N	CRAIG-TIDE WAY	CBDCB	AP	OUT
206122	0.35	Barnstable Land Trust	Y	N	N	CRAIG-TIDE WAY	CBDCB	AP	OUT
207151	0.71	Barnstable Land Trust	Y	N	N	SOUTH MAIN STREET	RC;CVD	AP	OUT
217007	15.55	Barnstable Land Trust	Y	N	N	BUTTON WOOD LANE	RF	AP	OUT
217021	19.95	Barnstable Land Trust	Y	N	N	MAIN ST./RTE 6A(BARN.)	RF	AP	OUT
217023	0.44	Barnstable Land Trust	Y	N	N	JOHN MAKI ROAD	RF	AP	OUT
217033	0.82	Barnstable Land Trust	Y	N	N	MAIN ST./RTE 6A(W.BARN.)	RF	AP	OUT
217034	0.80	Barnstable Land Trust	Y	N	N	WATERGATE LANE	RF	AP	OUT
217035	0.48	Barnstable Land Trust	Y	N	N	WATERGATE LANE	RF	AP	OUT
217042	0.95	Barnstable Land Trust	Y	N	N	BUTTON WOOD LANE	RF	AP	OUT
217043	0.92	Barnstable Land Trust	Y	N	N	BUTTON WOOD LANE	RF	AP	OUT
219002	2.00	Barnstable Land Trust	Y	N	N	GREAT MARSHES	RF	AP	OUT
226002	2.18	Barnstable Land Trust	Y	N	N	WATERMAN FARM ROAD	CBDCRNB	AP	OUT
226108	0.92	Barnstable Land Trust	Y	N	N	OLD CRAIGVILLE ROAD	RB	AP	OUT
227175	0.83	Barnstable Land Trust	Y	N	N	PHEASANT WAY	RC	AP	OUT
228054	0.59	Barnstable Land Trust	Y	N	N	KATHERINE ROAD	RC	AP	OUT
228055	0.18	Barnstable Land Trust	Y	N	N	KATHERINE ROAD	RC	AP	OUT
228059	0.70	Barnstable Land Trust	Y	N	N	KATHERINE ROAD	RC	AP	OUT
228153	0.20	Barnstable Land Trust	Y	N	N	RIVERVIEW LANE	RD-1	AP	OUT
228191	0.33	Barnstable Land Trust	Y	N	N	RIVERVIEW LANE	RC	AP	OUT
228192	0.45	Barnstable Land Trust	Y	N	N	RIVERVIEW LANE	RC	AP	OUT
228193	0.33	Barnstable Land Trust	Y	N	N	RIVERVIEW LANE	RC	AP	OUT
232007	1.61	Barnstable Land Trust	Y	N	N	NYES NECK ROAD	RD-1	GP	IN
233008	0.58	Barnstable Land Trust	Y	N	N	NYES NECK ROAD	RD-1	GP	IN
237005	0.82	Barnstable Land Trust	Y	N	N	MAIN ST./RTE 6A(W.BARN.)	RF	AP	OUT
262008	15.55	Barnstable Land Trust	Y	N	N	SANDY NECK	RF-1	AP	OUT
268150	1.19	Barnstable Land Trust	Y	N	N	WHIP-O-WILL DRIVE	RB	WP	IN
275001	5.95	Barnstable Land Trust	Y	N	N	ATTUCKS LANE	RG;RF-1	WP	IN
275005	1.59	Barnstable Land Trust	Y	N	N	ATTUCKS LANE	RG	WP	IN
275008	0.09	Barnstable Land Trust	Y	N	N	PHINNEY'S LANE	RG	WP	IN
280002	0.55	Barnstable Land Trust	Y	N	N	PIN OAKS DRIVE	RF-1	AP	OUT
289015	1.17	Barnstable Land Trust	Y	N	N	WHIP-O-WILL DRIVE	RB	WP	IN
289155	0.23	Barnstable Land Trust	Y	N	N	WHIP-O-WILL DRIVE	RB	WP	IN
289156	0.26	Barnstable Land Trust	Y	N	N	ELIZABETH LANE	RB	WP	IN
299086	2.81	Barnstable Land Trust	Y	N	N	POWDER HILL ROAD	RF-1;RF-2	AP	OUT
300028	2.72	Barnstable Land Trust	Y	N	N	COMMERCE ROAD	RF-1	AP	OUT
300029	1.40	Barnstable Land Trust	Y	N	N	COMMERCE ROAD	RF-1	AP	OUT
301004	3.75	Barnstable Land Trust	Y	N	N	RENDEZVOUS LANE	RF-1	AP	OUT
303002	35.00	Barnstable Land Trust	Y	N	N	SANDY NECK	RF-1	AP	OUT
306285	0.12	Barnstable Land Trust	Y	N	N	ESTEY AVENUE	RB	AP	OUT
316076	0.57	Barnstable Land Trust	Y	N	N	GRANITE LANE	RF-1	AP	OUT
318026	6.00	Barnstable Land Trust	Y	N	N	COMMERCE ROAD	RF-1;RF-2	AP	OUT
319132	2.20	Barnstable Land Trust	Y	N	N	COMMERCE ROAD	RF-1	AP	OUT
324005	5.40	Barnstable Land Trust	Y	N	N	ESTEY AVENUE	RB	AP	OUT
324110	0.33	Barnstable Land Trust	Y	N	N	GOSNOLD STREET	RB	AP	OUT
352022	4.50	Barnstable Land Trust	Y	N	N	KEVENEY LANE	RF-1	AP	OUT
037021001	1.00	Barnstable Land Trust	Y	N	N	LANDERS LANE	RF	AP	OUT
037021002	2.35	Barnstable Land Trust	Y	N	N	LANDERS LANE	RF	AP	OUT
037021003	1.00	Barnstable Land Trust	Y	N	N	LANDERS LANE	RF	AP	OUT
038071002	1.84	Barnstable Land Trust	Y	N	N	LITTLE RIVER ROAD	RF	AP	OUT
054002003	2.16	Barnstable Land Trust	Y	N	N	LANDERS LANE	RF	AP	OUT
054002008	1.99	Barnstable Land Trust	Y	N	N	LITTLE RIVER ROAD	RF	AP	OUT
054002009	2.80	Barnstable Land Trust	Y	N	N	LITTLE RIVER ROAD	RF	AP	OUT



## Appendix C: Inventory of Open Space, Recreation and Other Government Owned Parcels - 9/15/2017

PARCEL_ID	ACRES	MANAGEMENT	PROTECTED	TOWN_OWNED	IMPROVED	STREET	ZONING	GRDWTR	ZONEII
054002010	2.50	Barnstable Land Trust	Y	N	N	LANDERS LANE	RF	AP	OUT
054002011	1.96	Barnstable Land Trust	Y	N	N	LANDERS LANE	RF	AP	OUT
054006002	4.00	Barnstable Land Trust	Y	N	N	CORDWOOD ROAD	RF	AP	OUT
054029001	1.95	Barnstable Land Trust	Y	N	N	LANDERS LANE	RF	AP	OUT
054029002	1.50	Barnstable Land Trust	Y	N	N	LANDERS LANE	RF	AP	OUT
061044001	0.60	Barnstable Land Trust	Y	N	N	WHISTLEBERRY DRIVE	RF	WP	IN
070008002	1.12	Barnstable Land Trust	Y	N	N	INDIAN TRAIL	RF-1	AP	OUT
070008004	1.06	Barnstable Land Trust	Y	N	N	SEAPUIT RIVER ROAD	RF-1	AP	OUT
070008007	1.04	Barnstable Land Trust	Y	N	N	GRAND ISLAND DRIVE	RF-1	AP	OUT
070008008	1.04	Barnstable Land Trust	Y	N	N	GRAND ISLAND DRIVE	RF-1	AP	OUT
070008009	1.04	Barnstable Land Trust	Y	N	N	GRAND ISLAND DRIVE	RF-1	AP	OUT
070008011	1.04	Barnstable Land Trust	Y	N	N	GRAND ISLAND DRIVE	RF-1	AP	OUT
070009007	1.42	Barnstable Land Trust	Y	N	N	INDIAN TRAIL	RF-1	AP	OUT
071005001	1.04	Barnstable Land Trust	Y	N	N	OYSTER WAY	RF-1	AP	OUT
071005002	1.04	Barnstable Land Trust	Y	N	N	OYSTER WAY	RF-1	AP	OUT
071005003	1.00	Barnstable Land Trust	Y	N	N	OYSTER WAY	RF-1	AP	OUT
071005004	1.00	Barnstable Land Trust	Y	N	N	OYSTER WAY	RF-1	AP	OUT
115010002	1.19	Barnstable Land Trust	Y	N	N	EEL RIVER ROAD	RF-1	AP	OUT
124004019	2.33	Barnstable Land Trust	Y	N	N	OLD FALMOUTH ROAD	RF	GP	IN
128004013	1.02	Barnstable Land Trust	Y	N	N	JENKINS LANE	RF	SPLIT	OUT
134018004	0.69	Barnstable Land Trust	Y	N	N	MEADOW LANE	RF	AP	OUT
138002003	1.57	Barnstable Land Trust	Y	N	N	SEA VIEW AVENUE	RF-1	AP	OUT
141098003	1.06	Barnstable Land Trust	Y	N	N	CAILLOUET LANE	RF-1	AP	OUT
149024001	1.28	Barnstable Land Trust	Y	N	N	HEATHER LANE	RF	GP	IN
173007004	1.20	Barnstable Land Trust	Y	N	N	SESAME STREET	RF	AP	OUT
176001003	2.51	Barnstable Land Trust	Y	N	N	SHAWS LANE	RF	AP	OUT
178004001	5.57	Barnstable Land Trust	Y	N	N	MAIN ST./RTE 6A(W.BARN.)	WBVBD;RF	AP	OUT
178021001	2.01	Barnstable Land Trust	Y	N	N	MAIN ST./RTE 6A(W.BARN.)	RF	AP	OUT
186039001	3.34	Barnstable Land Trust	Y	N	N	SOUTH MAIN STREET	RD-1	AP	OUT
191002002	1.36	Barnstable Land Trust	Y	N	N	OLD STAGE ROAD	RC	AP	OUT
197001002	7.15	Barnstable Land Trust	Y	N	N	PARKER ROAD	RF	AP	OUT
207097003	0.80	Barnstable Land Trust	Y	N	N	SOUTH MAIN STREET	RC	AP	OUT
228176003	0.37	Barnstable Land Trust	Y	N	N	RIVERVIEW LANE	RD-1;RC	AP	OUT
228176004	0.13	Barnstable Land Trust	Y	N	N	RIVERVIEW LANE	RD-1	AP	OUT
228178003	0.96	Barnstable Land Trust	Y	N	N	RIVERVIEW LANE	RC	AP	OUT
275058001	2.21	Barnstable Land Trust	Y	N	N	ATTUCKS LANE	RG	WP	IN
279017001	4.79	Barnstable Land Trust	Y	N	N	MAIN ST./RTE 6A(BARN.)	RF-1	AP	OUT
299093001	1.50	Barnstable Land Trust	Y	N	N	MAUSHOP AVE	RG	AP	OUT
300046001	5.66	Barnstable Land Trust	Y	N	N	MAIN ST./RTE 6A(BARN.)	RF-1	AP	OUT
300055001	0.92	Barnstable Land Trust	Y	N	N	DEACON COURT	RF-1	AP	OUT
317043002	1.87	Barnstable Land Trust	Y	N	N	SLATE LANE	RF-2	AP	OUT
318011002	3.09	Barnstable Land Trust	Y	N	N	COMMERCE ROAD	RF-1	AP	OUT
318015002	1.29	Barnstable Land Trust	Y	N	N	COMMERCE ROAD	RF-1	AP	OUT
318050001	2.32	Barnstable Land Trust	Y	N	N	MAIN ST./RTE 6A(BARN.)	RF-1	AP	OUT
336013007	2.18	Barnstable Land Trust	Y	N	N	INDIAN TRAIL	RF-1	AP	OUT
351010001	1.43	Barnstable Land Trust	Y	N	N	OTTER LANE	RF-1	AP	OUT
	0.00	Barnstable Land Trust	Y	N	N				
<b>Subtotal</b>	<b>674.45</b>	<b>Barnstable Land Trust</b>							
090010	0.47	Commonwealth of Massachusetts	N	N	N	SEA VIEW AVENUE	RF-1	AP	OUT
090011	0.60	Commonwealth of Massachusetts	N	N	N	INDIAN TRAIL	RF-1	AP	OUT
108004	16.12	Commonwealth of Massachusetts	N	N	N	MIDCAPE HGHWY(WEST) RTI	RF	AP	OUT
108012	5.30	Commonwealth of Massachusetts	N	N	N	MIDCAPE HGHWY(WEST) RTI	RF	AP	OUT
110010	1.04	Commonwealth of Massachusetts	N	N	N	SANDWICH-BARN. TOWN LIN	RF	AP	OUT
110011	2.00	Commonwealth of Massachusetts	N	N	N	PERCIVAL DRIVE	RF	AP	OUT
217051	0.45	Commonwealth of Massachusetts	N	N	N	MAGGIE LANE	RF	AP	OUT

## Appendix C: Inventory of Open Space, Recreation and Other Government Owned Parcels - 9/15/2017

PARCEL_ID	ACRES	MANAGEMENT	PROTECTED	TOWN_OWNED	IMPROVED	STREET	ZONING	GRDWTR	ZONEII
217052	0.49	Commonwealth of Massachusetts	N	N	N	MAGGIE LANE	RF	AP	OUT
234055	1.67	Commonwealth of Massachusetts	N	N	N	IYANNOUGH ROAD/RTE132	RF-1	GP	IN
235004	1.00	Commonwealth of Massachusetts	N	N	N	IYANNOUGH ROAD/RTE132	RF-1	GP	IN
235009	4.21	Commonwealth of Massachusetts	N	N	N	IYANNOUGH ROAD/RTE132	RG;RF-1	GP	IN
235014	4.70	Commonwealth of Massachusetts	N	N	N	MIDCAPE HGHWY(WEST) RTI	RG	SPLIT	SPLIT
276060	3.18	Commonwealth of Massachusetts	N	N	N	MIDCAPE HGHWY(WEST) RTI	RG	SPLIT	OUT
292137	1.37	Commonwealth of Massachusetts	N	N	N	FALMOUTH ROAD/RTE 28	RB;HB	AP	OUT
328183	10.26	Commonwealth of Massachusetts	N	N	N	YARMOUTH ROAD	IND;HG;B	SPLIT	IN
335077	0.80	Commonwealth of Massachusetts	N	N	N	MARY DUNN ROAD	RF-2	AP	OUT
215027001	1.72	Commonwealth of Massachusetts	N	N	N	IYANNOUGH ROAD/RTE132	RF;RF-1	SPLIT	SPLIT
215027002	1.42	Commonwealth of Massachusetts	N	N	N	IYANNOUGH ROAD/RTE132	RF;RF-1	SPLIT	SPLIT
215027003	4.07	Commonwealth of Massachusetts	N	N	N	IYANNOUGH ROAD/RTE132	RF	SPLIT	SPLIT
256001002	2.83	Commonwealth of Massachusetts	N	N	N	MIDCAPE HGHWY(WEST) RTI	RG	SPLIT	SPLIT
256001003	1.00	Commonwealth of Massachusetts	N	N	N	MIDCAPE HGHWY(WEST) RTI	RG	WP	SPLIT
290101002	0.05	Commonwealth of Massachusetts	N	N	N	WEST MAIN STREET	HB	WP	IN
327156001	9.51	Commonwealth of Massachusetts	N	N	N	IYANNOUGH ROAD/RTE 28	TD	SPLIT	SPLIT
327156002	4.93	Commonwealth of Massachusetts	N	N	N	MAIN STREET (HYANNIS)	TD	SPLIT	SPLIT
234058B00	7.94	Commonwealth of Massachusetts	N	N	N	SHOOTFLYING HILL RD	RF-1	GP	IN
234058W00	1.22	Commonwealth of Massachusetts	N	N	N	SHOOTFLYING HILL RD	RF-1	GP	IN
236005B00	44.00	Commonwealth of Massachusetts	N	N	N	IYANNOUGH ROAD/RTE132	RG;RF	SPLIT	SPLIT
236005W00	45.23	Commonwealth of Massachusetts	N	N	N	IYANNOUGH ROAD/RTE132	RG;RF	AP	OUT
274016X01	8.18	Commonwealth of Massachusetts	N	N	N	IYANNOUGH ROAD/RTE132	HB;B;RF-1	SPLIT	IN
274016X04	7.05	Commonwealth of Massachusetts	N	N	N	IYANNOUGH ROAD/RTE132	RC-1;B	SPLIT	IN
<b>Subtotal</b>	<b>192.81</b>	<b>Commonwealth of MA</b>							
278048	17.27	Fire District BLT & Town CR	Y	N	N	PINE LANE	RG	SPLIT	OUT
058019	1.18	Fire District w/ Town CR	Y	N	N	OLD SHORE ROAD (M.MILLS)	RF	WP	IN
058020	0.92	Fire District w/ Town CR	Y	N	N	OLD SHORE ROAD (M.MILLS)	RF	WP	IN
059014	1.10	Fire District w/ Town CR	Y	N	N	OLD SHORE ROAD (M.MILLS)	RF	WP	IN
021009	2.20	Fire District	N	N	Y	WEST STREET	RF	SPLIT	SPLIT
023023	56.50	Fire District	N	N	Y	SAMPSONS MILL ROAD	RF	WP	IN
024152	0.47	Fire District	N	N	N	SAVINELLI ROAD	RF	WP	IN
025013	29.56	Fire District	N	N	Y	FALMOUTH ROAD/RTE 28	RF	SPLIT	IN
034030	0.35	Fire District	N	N	Y	MAIN STREET (COTUIT)	RF	AP	OUT
035044	0.40	Fire District	N	N	Y	HIGH STREET	RF	AP	OUT
035045	0.27	Fire District	N	N	Y	HIGH STREET	RF	AP	OUT
036002	9.68	Fire District	N	N	Y	MAIN STREET (COTUIT)	RF	WP	SPLIT
036014	1.00	Fire District	N	N	N	MAIN STREET (COTUIT)	RF	WP	IN
038004	158.42	Fire District	N	N	Y	MAIN STREET (COTUIT)	RF	SPLIT	SPLIT
041005	18.60	Fire District	N	N	N	OLD POST ROAD (M.MILLS)	RF	WP	IN
041008	10.63	Fire District	N	N	N	OLD POST ROAD (CT & MM)	RF	WP	IN
041009	6.91	Fire District	N	N	N	OLD POST ROAD (CT & MM)	RF	WP	IN
042003	28.60	Fire District	N	N	Y	OLD POST ROAD (CT & MM)	RF	WP	IN
042006	7.49	Fire District	N	N	N	OLD POST ROAD (CT & MM)	RF	WP	IN
042007	19.45	Fire District	N	N	N	OLD POST ROAD (CT & MM)	RF	WP	IN
042008	9.97	Fire District	N	N	N	OLD POST ROAD (CT & MM)	RF	WP	IN
042009	6.26	Fire District	N	N	N	OLD POST ROAD (CT & MM)	RF	WP	IN
058008	5.29	Fire District	N	N	N	OLD POST ROAD (CT & MM)	S&D;RF	WP	IN
058040	6.75	Fire District	N	N	N	CHERRYWOOD LANE	S&D;RF	WP	IN
059012	145.86	Fire District	N	N	Y	OLD POST ROAD (CT & MM)	SD-1;S&D;RF	WP	IN
078092	1.82	Fire District	N	N	Y	ROUTE 149	RF	AP	OUT
118012	0.65	Fire District	N	N	Y	MAIN STREET (OST.)	BA	WP	IN
118110	1.61	Fire District	N	N	Y	MAIN STREET (OST.)	RC	WP	IN
118120	1.00	Fire District	N	N	N	MAIN STREET (OST.)	RF-1	WP	IN
119002	14.30	Fire District	N	N	Y	MAIN STREET (OST.)	RF-1	WP	IN
119009	11.71	Fire District	N	N	Y	MAIN STREET (OST.)	RC;BA	WP	IN

## Appendix C: Inventory of Open Space, Recreation and Other Government Owned Parcels - 9/15/2017

PARCEL_ID	ACRES	MANAGEMENT	PROTECTED	TOWN_OWNED	IMPROVED	STREET	ZONING	GRDWTR	ZONEII
119013	8.00	Fire District	N	N	N	MILNE ROAD	RC	WP	IN
119038	1.37	Fire District	N	N	N	WINTERGREEN CIRCLE	RC	WP	IN
119039	14.60	Fire District	N	N	Y	MAIN STREET (OST.)	RC;BA	WP	IN
119060	3.55	Fire District	N	N	N	MAIN STREET (OST.)	RC	WP	IN
141024	2.74	Fire District	N	N	N	LINDEN LANE	RC	GP	IN
146001	3.09	Fire District	N	N	N	LUMBERT MILL ROAD	RC	WP	IN
148002	2.26	Fire District	N	N	N	NYE ROAD	RF	WP	IN
148006	0.70	Fire District	N	N	N	NYE ROAD	RF	WP	IN
148008	26.98	Fire District	N	N	Y	OLD FALMOUTH ROAD	RF	WP	IN
148009	2.01	Fire District	N	N	N	NYE ROAD	RF	WP	IN
148010	5.41	Fire District	N	N	N	NYE ROAD	RC;RF	WP	IN
148156	1.92	Fire District	N	N	N	NYE ROAD	RF	WP	IN
154009	1.47	Fire District	N	N	Y	MEETINGHOUSE WAY/RTE 14	RF	WP	OUT
169010	29.85	Fire District	N	N	Y	FALMOUTH ROAD/RTE 28	RC	WP	IN
189037	1.36	Fire District	N	N	N	OLD STAGE ROAD	RC	AP	OUT
189058	3.44	Fire District	N	N	Y	FALMOUTH ROAD/RTE 28	RD-1;RC	AP	OUT
190107	2.98	Fire District	N	N	Y	OLD STAGE ROAD	RC	AP	OUT
195010	3.97	Fire District	N	N	N	OAK STREET (CENT./W.BARN)	RF	AP	OUT
197039	0.65	Fire District	N	N	Y	MAIN ST./RTE 6A(W.BARN.)	RF	AP	OUT
214011	12.50	Fire District	N	N	Y	SERVICE ROAD	RC;RF	GP	SPLIT
248123	4.75	Fire District	N	N	N	OLD CRAIGVILLE ROAD	RB	SPLIT	SPLIT
248137	0.26	Fire District	N	N	N	OLD TOWN ROAD	RB	WP	IN
248143	0.20	Fire District	N	N	N	OLD TOWN ROAD	RB	WP	IN
254018	71.77	Fire District	N	N	Y	IYANNOUGH ROAD/RTE132	RG;RF-1	WP	IN
256012	3.39	Fire District	N	N	N	MIDCAPE HGHWY(WEST) RTI	RG	SPLIT	SPLIT
256013	3.54	Fire District	N	N	N	MIDCAPE HGHWY(WEST) RTI	RG	SPLIT	OUT
277001	1.33	Fire District	N	N	N	OLD JAIL LANE	RG	WP	IN
277005	11.80	Fire District	N	N	N	OLD JAIL LANE	RG	WP	SPLIT
277006	34.67	Fire District	N	N	Y	PHINNEY'S LANE	RG	WP	SPLIT
278015	0.23	Fire District	N	N	Y	UNCLE HOLMES WAY	RG	WP	OUT
299019	0.27	Fire District	N	N	Y	MAIN ST./RTE 6A(BARN.)	VB-A	AP	OUT
309230	0.95	Fire District	N	N	Y	HIGH SCHOOL ROAD EXT	OM	AP	OUT
309266	1.08	Fire District	N	N	N	HIGH SCHOOL ROAD EXT	OM	AP	OUT
309272	1.11	Fire District	N	N	N	STEVENS STREET	OM	AP	OUT
314003	1.24	Fire District	N	N	N	SOUTH FLINT ROCK ROAD	INDltd	WP	IN
315015	3.72	Fire District	N	N	Y	FLINT ROCK ROAD	RF-1	AP	OUT
315019	0.50	Fire District	N	N	N	FLINT ROCK ROAD	RF-1	AP	OUT
349091	10.76	Fire District	N	N	N	OAKMONT ROAD	RF-1	AP	OUT
009001001	21.40	Fire District	N	N	Y	FALMOUTH ROAD/RTE 28	RF	SPLIT	SPLIT
042010001	5.57	Fire District	N	N	N	WINSLOW BOG ROAD	RF	WP	IN
042010002	6.90	Fire District	N	N	Y	NORMANDIE DRIVE	RF	WP	IN
085001001	76.09	Fire District	N	N	N	POPPLE BOTTOM ROAD	RF	WP	SPLIT
085001002	29.82	Fire District	N	N	N	CROCKER ROAD	RF	SPLIT	SPLIT
041003C00	17.69	Fire District	N	N	N	DEVONSHIRE ROAD	RF	WP	IN
041003T00	0.40	Fire District	N	N	N	DEVONSHIRE ROAD	RF	WP	IN
041004C00	6.90	Fire District	N	N	N	NORMANDIE DRIVE	RF	WP	IN
041004T00	15.12	Fire District	N	N	N	NORMANDIE DRIVE	RF	WP	IN
041007C00	0.94	Fire District	N	N	N	OLD POST ROAD (CT & MM)	RF	WP	IN
041007T00	12.63	Fire District	N	N	N	OLD POST ROAD (M.MILLS)	RF	WP	IN
042014C00	4.81	Fire District	N	N	N	NORMANDIE DRIVE	RF	WP	IN
042014T00	6.11	Fire District	N	N	N	NORMANDIE DRIVE	RF	WP	IN
065002T00	12.14	Fire District	N	N	Y	CROOKED CARTWAY	RF	WP	IN
065002W00	28.09	Fire District	N	N	Y	CROOKED CARTWAY	RF	WP	IN
247115H00	9.03	Fire District	N	N	N	OLD TOWN ROAD	RB	SPLIT	SPLIT
247115T00	24.58	Fire District	N	N	Y	OLD TOWN ROAD	RB	SPLIT	SPLIT

## Appendix C: Inventory of Open Space, Recreation and Other Government Owned Parcels - 9/15/2017

PARCEL_ID	ACRES	MANAGEMENT	PROTECTED	TOWN_OWNED	IMPROVED	STREET	ZONING	GRDWTR	ZONEII
313005B00	53.88	Fire District	N	N	Y	BREED'S HILL ROAD	INDltd	SPLIT	IN
<b>Subtotal</b>	<b>1,188.74</b>	<b>Fire District</b>							
328140	0.32	Hyannis Water Dept (Barlaco)	N	Y	N	YARMOUTH ROAD	B	WP	IN
328141	0.96	Hyannis Water Dept (Barlaco)	N	Y	N	YARMOUTH ROAD	B	WP	IN
333012	28.72	Hyannis Water Dept (Barlaco)	N	Y	N	MARY DUNN ROAD	RF-1	AP	OUT
333015	10.83	Hyannis Water Dept (Barlaco)	N	Y	N	MIDCAPE HGHWY(WEST) RTI	RF-1	AP	OUT
343023	5.70	Hyannis Water Dept (Barlaco)	N	Y	N	OLD YARMOUTH ROAD	B	WP	IN
328142002	1.90	Hyannis Water Dept (Barlaco)	N	Y	N	YARMOUTH ROAD	B	WP	IN
331003X01	46.00	Hyannis Water Dept (Barlaco)	N	Y	N	MARY DUNN ROAD	IND	SPLIT	IN
331003X02	13.40	Hyannis Water Dept (Barlaco)	N	Y	N	MARY DUNN ROAD	IND	SPLIT	IN
267099	2.20	Hyannis Water Dept	N	Y	Y	SMITH STREET	RB	WP	IN
267105	0.19	Hyannis Water Dept	N	Y	N	SMITH STREET	RF-1	WP	IN
267190	18.02	Hyannis Water Dept	N	Y	Y	OLD SCHOOL HOUSE RD	RB	WP	IN
268099	14.80	Hyannis Water Dept	N	Y	Y	STRAIGHTWAY	RB	WP	IN
268201	2.07	Hyannis Water Dept	N	Y	N	SUOMI ROAD	RB	WP	IN
268202	2.14	Hyannis Water Dept	N	Y	Y	SUOMI ROAD	RB	WP	IN
268303	13.71	Hyannis Water Dept	N	Y	N	PAWNEE COURT	RB	WP	IN
331005	7.80	Hyannis Water Dept	N	Y	Y	MARY DUNN ROAD	INDLTD;IND	WP	IN
332009	1.50	Hyannis Water Dept	N	Y	N	MARY DUNN ROAD	INDLTD;IND	WP	IN
333016	1.25	Hyannis Water Dept	N	Y	Y	MARY DUNN ROAD	RF-1	AP	OUT
328142001	20.90	Hyannis Water Dept	N	Y	Y	OLD YARMOUTH ROAD	B	SPLIT	IN
331003003	13.20	Hyannis Water Dept	N	Y	N	MARY DUNN ROAD	IND	WP	IN
331003X04	13.21	Hyannis Water Dept	N	Y	Y	MARY DUNN ROAD	IND	SPLIT	IN
331003X05	1.99	Hyannis Water Dept	N	Y	N	MARY DUNN ROAD	IND	SPLIT	IN
331004X01	14.10	Hyannis Water Dept	N	Y	Y	MARY DUNN ROAD	INDltd	WP	IN
331004X02	3.00	Hyannis Water Department	N	Y	Y	MARY DUNN ROAD	INDltd	SPLIT	IN
<b>Subtotal</b>	<b>237.91</b>	<b>Hyannis Water Department</b>							
176008	6.58	John Jenkins Forestry	Y	N	N	CHURCH STREET	RF	AP	OUT
336050003	1.02	MA Audubon Societyw/BLT CR	Y	N	N	BONE HILL ROAD	RF-1	AP	OUT
034038	1.55	Massachusetts Audubon Society	Y	N	N	MAIN STREET (COTUIT)	RF	AP	OUT
050001	27.00	Massachusetts Audubon Society	Y	N	N	SAMPSON'S ISLAND	RF;RF-1	AP	OUT
144009	140.88	Massachusetts Audubon Society	Y	N	N	BUMPS RIVER ROAD	RC	SPLIT	SPLIT
237021	10.19	Massachusetts Audubon Society	Y	N	N	MAIN ST./RTE 6A(BARN.)	RF-1;RF-2	AP	OUT
237044	1.34	Massachusetts Audubon Society	Y	N	N	MAIN ST./RTE 6A(BARN.)	RF-1	AP	OUT
258017	18.90	Massachusetts Audubon Society	Y	N	N	SHEPERDS WAY	R-2C	AP	OUT
300020	13.40	Massachusetts Audubon Society	Y	N	N	RENDEZVOUS LANE	RF-1	AP	OUT
300030	0.60	Massachusetts Audubon Society	Y	N	N	COMMERCE ROAD	MB-B;RF-1	AP	OUT
300031	1.08	Massachusetts Audubon Society	Y	N	N	MILLWAY	RF-1;MB-B	AP	OUT
318010	1.23	Massachusetts Audubon Society	Y	N	N	COMMERCE ROAD	RF-1	AP	OUT
336095	1.00	Massachusetts Audubon Society	Y	N	N	BONE HILL ROAD	RF-1	AP	OUT
336096	1.00	Massachusetts Audubon Society	Y	N	N	BONE HILL ROAD	RF-1	AP	OUT
336097	1.02	Massachusetts Audubon Society	Y	N	N	BONE HILL ROAD	RF-1	AP	OUT
336101	7.00	Massachusetts Audubon Society	Y	N	N	BONE HILL ROAD	RF-1	AP	OUT
337016	2.10	Massachusetts Audubon Society	Y	N	N	BONE HILL ROAD	RF-1	AP	OUT
337020	15.96	Massachusetts Audubon Society	Y	N	N	BONE HILL ROAD	RF-1	AP	OUT
340001	4.28	Massachusetts Audubon Society	Y	N	N	EGG ISLAND	RB	AP	OUT
351064	2.44	Massachusetts Audubon Society	Y	N	N	STONEY COVE LANE	RF-1	AP	OUT
352021	10.00	Massachusetts Audubon Society	Y	N	N	STONEY COVE LANE	RF-1	AP	OUT
352032	4.37	Massachusetts Audubon Society	Y	N	N	HARBOR POINT ROAD	RF-1	AP	OUT
352066	7.17	Massachusetts Audubon Society	Y	N	N	HARBOR POINT ROAD	RF-1	AP	OUT
352067	4.30	Massachusetts Audubon Society	Y	N	N	STONEY COVE LANE	RF-1	AP	OUT
168091001	0.36	Massachusetts Audubon Society	Y	N	N	FIVE CORNERS ROAD	RC	AP	OUT
168091002	0.05	Massachusetts Audubon Society	Y	N	N	FIVE CORNERS ROAD	RC	AP	OUT
238005001	8.15	Massachusetts Audubon Society	Y	N	N	MAIN ST./RTE 6A(BARN.)	RF-1	AP	OUT

## Appendix C: Inventory of Open Space, Recreation and Other Government Owned Parcels - 9/15/2017

PARCEL_ID	ACRES	MANAGEMENT	PROTECTED	TOWN_OWNED	IMPROVED	STREET	ZONING	GRDWTR	ZONEII
238005002	73.33	Massachusetts Audubon Society	Y	N	N	MAIN ST./RTE 6A(BARN.)	2C;RF;RF-1;RF	AP	OUT
319145002	8.65	Massachusetts Audubon Society	Y	N	N	INDIAN TRAIL	RF-1	AP	OUT
337010001	5.98	Massachusetts Audubon Society	Y	N	N	BONE HILL ROAD	RF-1	AP	OUT
337010002	3.86	Massachusetts Audubon Society	Y	N	N	BONE HILL ROAD	RF-1	AP	OUT
337010003	1.47	Massachusetts Audubon Society	Y	N	N	BONE HILL ROAD	RF-1	AP	OUT
337010004	1.51	Massachusetts Audubon Society	Y	N	N	BONE HILL ROAD	RF-1	AP	OUT
337010005	2.02	Massachusetts Audubon Society	Y	N	N	BONE HILL ROAD	RF-1	AP	OUT
337010007	8.83	Massachusetts Audubon Society	Y	N	N	BONE HILL ROAD	RF-1	AP	OUT
351007002	10.04	Massachusetts Audubon Society	Y	N	N	STONE COVE LANE	RF-1	AP	OUT
351007003	12.02	Massachusetts Audubon Society	Y	N	N	MAIN ST./RTE 6A(BARN.)	RF-1;RF-2	AP	OUT
<b>Subtotal</b>	<b>414.10</b>	<b>MA Audubon Society</b>							
102177	0.35	MA Dept of Environmental Mgmt	Y	N	N	WILLIMANTIC DRIVE	RF	GP	IN
171002	21.90	MA Dept of Environmental Mgmt	Y	N	N	SKUNKNET ROAD	RC	AP	OUT
194017	0.32	MA Dept of Environmental Mgmt	Y	N	Y	OAK STREET (CENT./W.BARN	RF	AP	OUT
215019	32.00	MA Dept of Environmental Mgmt	Y	N	N	MIDCAPE HGHWY(WEST) RTI	RF	AP	OUT
301064	2.78	MA Dept of Environmental Mgmt	Y	N	Y	MILLWAY	RB;MB-B	AP	OUT
<b>Subtotal</b>	<b>57.35</b>	<b>MA Dept of Envir Mgmt</b>							
233014	0.22	MA Division of Fisheries & Wildli	Y	N	Y	NYES POINT WAY	RD-1	GP	IN
233070	5.88	MA Division of Fisheries & Wildli	Y	N	N	NYES NECK ROAD	RD-1	GP	IN
331007	8.05	MA Division of Fisheries & Wildli	Y	N	N	MARY DUNN ROAD	IND	WP	IN
332015	5.00	MA Division of Fisheries & Wildli	Y	N	N	MARY DUNN ROAD	INDLTD;IND	WP	IN
333010	1.65	MA Division of Fisheries & Wildli	Y	N	N	MIDCAPE HGHWY(WEST) RTI	IND	WP	IN
348016	0.37	MA Division of Fisheries & Wildli	Y	N	N	MIDCAPE HGHWY(WEST) RTI	IND	GP	IN
330008001	2.46	MA Division of Fisheries & Wildli	Y	N	N	MARY DUNN ROAD	INDltd	SPLIT	IN
330008002	2.51	MA Division of Fisheries & Wildli	Y	N	N	AIRPORT WAY	INDltd	GP	IN
330008003	2.58	MA Division of Fisheries & Wildli	Y	N	N	AIRPORT WAY	INDLTD;IND	SPLIT	IN
347002001	332.06	MA Division of Fisheries & Wildli	Y	N	N	MARY DUNN ROAD	IND	SPLIT	IN
347002002	4.76	MA Division of Fisheries & Wildli	Y	N	N	INDEPENDENCE DRIVE	INDltd	WP	IN
<b>Subtotal</b>	<b>365.54</b>	<b>MA Div of Fisheries &amp; Wildlife</b>							
197016	7.04	Orenda Wildlife Land Tr w/BLT C	Y	N	N	MAIN ST./RTE 6A(BARN.)	RF	AP	OUT
253006	0.68	Orenda Wildlife Land Tr w/BLT C	Y	N	N	HUCKINS NECK ROAD	RD-1	GP	IN
197015001	4.52	Orenda Wildlife Land Tr w/BLT C	Y	N	N	MAIN ST./RTE 6A(W.BARN.)	RF	AP	OUT
187004	2.20	Orenda Wildlife Land Tr	Y	N	N	BAY LANE	RD-1	AP	OUT
133005002	10.18	Orenda Wildlife Land Tr	Y	N	N	MEADOW LANE	RF	AP	OUT
158005002	5.20	Orenda Wildlife Land Tr	Y	N	N	MEADOW LANE	RF	AP	OUT
<b>Subtotal</b>	<b>29.82</b>	<b>Orenda Wildlife Land Trust</b>							
077008	0.08	Private Land with BLT CR	Y	N	N	ROUTE 149	RF	AP	OUT
236008	8.29	Private Land with BLT CR	Y	N	N	MAIN ST./RTE 6A(BARN.)	INDLTD;IND	AP	OUT
237030	1.07	Private Land with BLT CR	Y	N	Y	MAIN ST./RTE 6A(BARN.)		AP	OUT
258011	0.94	Private Land with BLT CR	Y	N	Y	SCUDDER'S LANE	R-2C	AP	OUT
258012	0.54	Private Land with BLT CR	Y	N	Y	SCUDDER'S LANE	R-2C	AP	OUT
258024	12.79	Private Land with BLT CR	Y	N	Y	MAIN ST./RTE 6A(BARN.)	R-2C;RF-1;RF-2	AP	OUT
259003	7.52	Private Land with BLT CR	Y	N	Y	CALVES PASTURE LANE	R-2C	AP	OUT
279015	7.48	Private Land with BLT CR	Y	N	Y	MAIN ST./RTE 6A(BARN.)	RF-1;RF-2	AP	OUT
350006	2.55	Private Land with BLT CR	Y	N	Y	MAIN ST./RTE 6A(BARN.)	RF-2	AP	OUT
352026	1.14	Private Land with BLT CR	Y	N	Y	HARBOR POINT ROAD	RF-1	AP	OUT
015006003	3.75	Private Land with BLT CR	Y	N	N	VINEYARD ROAD	RF	AP	OUT
015006004	6.37	Private Land with BLT CR	Y	N	N	VINEYARD ROAD	RF	AP	OUT
258002001	3.28	Private Land with BLT CR	Y	N	Y	MAIN ST./RTE 6A(BARN.)	R-2C	AP	OUT
258002002	9.41	Private Land with BLT CR	Y	N	Y	MAIN ST./RTE 6A(BARN.)	R-2C	AP	OUT
258011001	1.75	Private Land with BLT CR	Y	N	N	SCUDDER'S LANE	R-2C	AP	OUT
318025001	16.40	Private Land with BLT CR	Y	N	Y	COMMERCE ROAD	RF-1	AP	OUT
318025002	3.33	Private Land with BLT CR	Y	N	Y	COMMERCE ROAD	RF-1	AP	OUT
010043	4.02	Private Land with BLT CR	Y	N	N	ROUTE 130	RF	AP	OUT
015002	2.70	Private Land with BLT CR	Y	N	Y	VINEYARD ROAD	RF	AP	OUT



## Appendix C: Inventory of Open Space, Recreation and Other Government Owned Parcels - 9/15/2017

PARCEL_ID	ACRES	MANAGEMENT	PROTECTED	TOWN_OWNED	IMPROVED	STREET	ZONING	GRDWTR	ZONEII
024003	8.03	Private Land with BLT CR	Y	N	Y	SANDALWOOD DRIVE	RF	WP	IN
070018	5.07	Private Land with BLT CR	Y	N	Y	INDIAN TRAIL	RF-1	AP	OUT
070022	4.60	Private Land with BLT CR	Y	N	N	CARRIAGE ROAD	RF-1	AP	OUT
071024	10.20	Private Land with BLT CR	Y	N	N	PHEASANT PATH	RF-1	AP	OUT
078001	0.42	Private Land with BLT CR	Y	N	N	ROUTE 149	RF	AP	OUT
080008	6.82	Private Land with BLT CR	Y	N	Y	MISTIC DRIVE	RF	SPLIT	SPLIT
131022	25.24	Private Land with BLT CR	Y	N	Y	WILLOW STREET	RF	AP	OUT
138001	8.84	Private Land with BLT CR	Y	N	Y	SEA VIEW AVENUE	RF-1	AP	OUT
234057	1.37	Private Land with BLT CR	Y	N	N	SHOOTFLYING HILL RD	RF-1	GP	IN
236013	8.95	Private Land with BLT CR	Y	N	N	MIDCAPE HGHWY(WEST) RTI	RG	SPLIT	SPLIT
319146	7.38	Private Land with BLT CR	Y	N	Y	COMMERCE ROAD	RF-1	AP	OUT
015006002	2.68	Private Land with BLT CR	Y	N	Y	VINEYARD ROAD	RF	AP	OUT
070017002	4.12	Private Land with BLT CR	Y	N	Y	CARRIAGE ROAD	RF-1	AP	OUT
098023004	12.28	Private Land with BLT CR	Y	N	Y	SOUTH COUNTY ROAD	RF	SPLIT	SPLIT
169093003	5.84	Private Land with BLT CR	Y	N	Y	SKUNKNET ROAD	RC	SPLIT	SPLIT
245098003	0.69	Private Land with BLT CR	Y	N	N	FIFTH AVENUE (HYANNIS)	RB	AP	OUT
259001002	1.59	Private Land with BLT CR	Y	N	N	CALVES PASTURE LANE	R-2C	AP	OUT
279061003	0.56	Private Land with BLT CR	Y	N	N	BEALE WAY	RF-1	AP	OUT
<b>Subtotal</b>	<b>208.09</b>	<b>Private Land with BLT CR</b>							
008009	0.32	Private Land with Town CR	Y	N	N	TROUT BROOK ROAD	RF	AP	OUT
036015	1.07	Private Land with Town CR	Y	N	Y	MAIN STREET (COTUIT)	RF	WP	IN
228135	0.09	Private Land with Town CR	Y	N	Y	PHEASANT WAY	RC	AP	OUT
228136	0.19	Private Land with Town CR	Y	N	Y	PHEASANT WAY	RC	AP	OUT
028053	0.47	Private Land with Town CR	Y	N	N	WAKEBY ROAD	RF	GP	IN
041025	10.09	Private Land with Town CR	Y	N	Y	FALMOUTH ROAD/RTE 28	S&D	SPLIT	SPLIT
051009	5.40	Private Land with Town CR	Y	N	N	WINDSWEPT WAY	RF-1	AP	OUT
058006	4.35	Private Land with Town CR	Y	N	N	OLD POST ROAD (CT & MM)	SD-1;S&D;RF	WP	IN
226001	4.97	Private Land with Town CR	Y	N	Y	WATERMAN FARM ROAD	CBDCRN	AP	OUT
328131	1.20	Private Land with Town CR	Y	N	Y	IYANNOUGH ROAD/RTE 28	HG;B;TD	WP	IN
071004001	134.07	Private Land with Town CR	Y	N	Y	GRAND ISLAND DRIVE	RF-1	AP	OUT
040003C00	8.25	Private Land with Town CR	Y	N	N	FALMOUTH ROAD/RTE 28	S&D;RF	AP	OUT
040003T00	3.46	Private Land with Town CR	Y	N	N	FALMOUTH ROAD/RTE 28	S&D;RF	AP	OUT
325032CND	8.78	Private Land with Town CR	Y	N		OCEAN STREET	RB	AP	OUT
<b>Subtotal</b>	<b>182.71</b>	<b>Private Land with Town CR</b>							
321001	12.00	The Nature Conservancy	Y	N	N	SANDY NECK	RF-1	AP	OUT
050002	83.75	Three Bays Preservation Inc.	Y	N	N	SAMPSON'S ISLAND	RF;RF-1	AP	OUT
295016	2.35	Town Airport	N	Y	N	HYANNIS-BARNSTABLE ROAD	INDLTD;IND	WP	IN
295022	16.63	Town Airport	N	Y	N	INDEPENDENCE DRIVE	IND	SPLIT	IN
295030	2.18	Town Airport	N	Y	N	INDEPENDENCE DRIVE	IND	WP	IN
311015	1.08	Town Airport	N	Y	Y	IYANNOUGH ROAD/RTE132	HB;B	SPLIT	IN
311025	5.50	Town Airport	N	Y	Y	IYANNOUGH ROAD/RTE 28	HG;HB;B	SPLIT	IN
311029	0.36	Town Airport	N	Y	N	IYANNOUGH ROAD/RTE 28	HG	GP	IN
311092	25.88	Town Airport	N	Y	Y	IYANNOUGH ROAD/RTE132	HB;B	GP	IN
311102	2.41	Town Airport	N	Y	Y	BARNSTABLE ROAD	B	SPLIT	IN
311104	2.93	Town Airport	N	Y	Y	BARNSTABLE ROAD	HB;B	SPLIT	IN
311105	0.74	Town Airport	N	Y	Y	BARNSTABLE ROAD	B	WP	IN
311106	0.95	Town Airport	N	Y	Y	BARNSTABLE ROAD	B	WP	IN
312001	6.06	Town Airport	N	Y	N	AIRPORT ROAD	B	GP	IN
312011	1.51	Town Airport	N	Y	Y	AIRPORT ROAD	B	GP	IN
312030	4.67	Town Airport	N	Y	Y	BARNSTABLE ROAD	HB;B	SPLIT	IN
312032	1.00	Town Airport	N	Y	N	AIRPORT ROAD	IND	GP	IN
312033	1.26	Town Airport	N	Y	N	AIRPORT WAY	INDLTD;IND	SPLIT	IN
312034	2.55	Town Airport	N	Y	Y	BARNSTABLE ROAD	B	WP	IN
313013	2.80	Town Airport	N	Y	N	BREED'S HILL ROAD	INDltd	WP	IN

## Appendix C: Inventory of Open Space, Recreation and Other Government Owned Parcels - 9/15/2017

PARCEL_ID	ACRES	MANAGEMENT	PROTECTED	TOWN_OWNED	IMPROVED	STREET	ZONING	GRDWTR	ZONEII
313014	2.34	Town Airport	N	Y	N	KIDD'S HILL ROAD	INDltd	WP	IN
314022	2.07	Town Airport	N	Y	N	BREED'S HILL ROAD	INDLTD;IND	WP	IN
328107	1.62	Town Airport	N	Y	Y	IYANNOUGH ROAD/RTE 28	HG	WP	IN
328108	0.71	Town Airport	N	Y	Y	IYANNOUGH ROAD/RTE 28	HG	WP	IN
328136	0.73	Town Airport	N	Y	N	MARY DUNN WAY	HG;B;TD	WP	IN
329003	445.56	Town Airport	N	Y	Y	BARNSTABLE ROAD	;INDLTD;B;HG	SPLIT	IN
329004	0.65	Town Airport	N	Y	N	MARY DUNN WAY	B	WP	IN
329008	1.50	Town Airport	N	Y	N	BROOKS ROAD	B	WP	IN
329011	1.82	Town Airport	N	Y	Y	MARY DUNN WAY	IND	WP	IN
329012	0.82	Town Airport	N	Y	Y	MARY DUNN WAY	IND	WP	IN
329013	0.59	Town Airport	N	Y	Y	MARY DUNN WAY	IND	WP	IN
329014	0.85	Town Airport	N	Y	Y	MARY DUNN WAY	IND;B	WP	IN
329015	0.44	Town Airport	N	Y	Y	MARY DUNN WAY	IND	WP	IN
329016	0.73	Town Airport	N	Y	Y	MARY DUNN WAY	IND;B	SPLIT	IN
329017	0.73	Town Airport	N	Y	Y	MARY DUNN WAY	IND;B	SPLIT	IN
330009	16.51	Town Airport	N	Y	Y	MARY DUNN ROAD	IND	SPLIT	IN
345003	0.39	Town Airport	N	Y	N	YARMOUTH ROAD	B	WP	IN
346002	43.50	Town Airport	N	Y	N	MARY DUNN WAY	IND	SPLIT	IN
311022002	0.25	Town Airport	N	Y	Y	BARNSTABLE ROAD	HB;B	GP	IN
311022003	0.44	Town Airport	N	Y	Y	BARNSTABLE ROAD	HB;B	GP	IN
311022004	0.46	Town Airport	N	Y	Y	BARNSTABLE ROAD	HB;B	GP	IN
313012001	0.77	Town Airport	N	Y	N	BREED'S HILL ROAD	INDltd	WP	IN
313012002	0.23	Town Airport	N	Y	N	BREED'S HILL ROAD	INDltd	WP	IN
314027005	0.60	Town Airport	N	Y	N	BREED'S HILL ROAD	INDltd	WP	IN
295018B03	2.59	Town Airport	N	Y	N	ATTUCKS LANE	IND	GP	IN
295018B04	0.89	Town Airport	N	Y	N	ATTUCKS LANE	IND	GP	IN
295018H04	1.32	Town Airport	N	Y	N	ATTUCKS LANE	IND	GP	IN
313001B02	2.05	Town Airport	N	Y	N	HYANNIS-BARNSTABLE ROAI	INDltd	GP	IN
313001H00	0.12	Town Airport	N	Y	N	HYANNIS-BARNSTABLE ROAI	INDltd	GP	IN
313003B00	2.57	Town Airport	N	Y	N	HYANNIS-BARNSTABLE ROAI	INDltd	GP	IN
313003H00	1.02	Town Airport	N	Y	N	HYANNIS-BARNSTABLE ROAI	INDltd	GP	IN
313008H02	4.07	Town Airport	N	Y	N	AIRPORT WAY	INDltd	SPLIT	IN
<b>Subtotal</b>	<b>619.80</b>	<b>Town Airport</b>							
033021	0.55	Town Beach	N	Y	Y	OCEAN VIEW AVENUE	RF	AP	OUT
079012	7.28	Town Beach	N	Y	Y	ROUTE 149	RF	AP	OUT
137001	1.02	Town Beach	N	Y	Y	SANDY NECK ROAD	RF	AP	OUT
137002	8.08	Town Beach	N	Y	Y	SANDY NECK ROAD	RF	AP	OUT
142039	4.40	Town Beach	N	Y	Y	TOWER HILL ROAD	RC	WP	IN
163013	14.90	Town Beach	N	Y	Y	EAST BAY ROAD	RF-1	AP	OUT
206013	10.70	Town Beach	N	Y	Y	CRAIGVILLE BEACH ROAD	CBDCB	AP	OUT
213008	0.78	Town Beach	N	Y	Y	SHOOTFLYING HILL RD	RD-1	GP	IN
225006	7.23	Town Beach	N	Y	Y	CRAIGVILLE BEACH ROAD	CBDCB	AP	OUT
287132	4.30	Town Beach	N	Y	Y	IYANOUGH AVENUE	RF-1	AP	OUT
301009	0.45	Town Beach	N	Y	Y	MILLWAY	RB;MB-B	AP	OUT
301010	0.61	Town Beach	N	Y	Y	MILLWAY	RB;MB-B	AP	OUT
305001	0.95	Town Beach	N	Y	Y	OCEAN AVENUE	RF-1	AP	OUT
306191	10.00	Town Beach	N	Y	Y	SEA STREET	SPLIT	AP	OUT
323001	0.44	Town Beach	N	Y	Y	HAWES AVENUE	RB	AP	OUT
324038	13.00	Town Beach	N	Y	Y	OCEAN STREET	RB	AP	OUT
324041	48.06	Town Beach	N	Y	Y	OCEAN STREET	RB	AP	OUT
<b>Subtotal</b>	<b>132.75</b>	<b>Town Beach</b>							
156027	2.55	Town Cemetery deed restriction	N	Y	N	MAIN ST./RTE 6A(W.BARN.)	WBVBD;RF	AP	OUT
155034	5.03	Town Cemetery	N	Y	N	MEETINGHOUSE WAY/RTE 14	WBVBD	AP	OUT
037009	70.95	Town Cemetery	N	Y	Y	PUTNAM AVENUE	RF	SPLIT	SPLIT
037013	11.00	Town Cemetery	N	Y	Y	PUTNAM AVENUE	RF	AP	OUT

## Appendix C: Inventory of Open Space, Recreation and Other Government Owned Parcels - 9/15/2017

PARCEL_ID	ACRES	MANAGEMENT	PROTECTED	TOWN_OWNED	IMPROVED	STREET	ZONING	GRDWTR	ZONEII
079013	5.75	Town Cemetery	N	Y	Y	ROUTE 149	RF	SPLIT	SPLIT
142058	9.87	Town Cemetery	N	Y	Y	OLD MILL ROAD	RC	SPLIT	SPLIT
142103	2.00	Town Cemetery	N	Y	Y	OLD MILL ROAD	RC	AP	OUT
153002	8.71	Town Cemetery	N	Y	N	PINE STREET	RF	SPLIT	OUT
153003	5.22	Town Cemetery	N	Y	N	CHURCH STREET	RF	WP	OUT
209051	0.73	Town Cemetery	N	Y	N	PHINNEY'S LANE	RD-1	AP	OUT
209088	10.30	Town Cemetery	N	Y	N	FALMOUTH ROAD/RTE 28	RD-1;RC;HB	AP	OUT
216036	0.58	Town Cemetery	N	Y	N	MAIN ST./RTE 6A(BARN.)	RF	AP	OUT
279060	4.50	Town Cemetery	N	Y	N	MAIN ST./RTE 6A(BARN.)	RF-2	AP	OUT
299038	1.00	Town Cemetery	N	Y	N	MILLWAY	RF-2	AP	OUT
299040	0.41	Town Cemetery	N	Y	Y	MILLWAY	RF-2	AP	OUT
307185	5.40	Town Cemetery	N	Y	Y	OAK NECK ROAD	RB	AP	OUT
307189	15.00	Town Cemetery	N	Y	Y	SEA STREET	RB	AP	OUT
308165	0.83	Town Cemetery	N	Y	Y	SOUTH STREET	RB	AP	OUT
335055	6.24	Town Cemetery	N	Y	Y	MARY DUNN ROAD	RF-2	AP	OUT
	<b>166.07</b>	<b>Town Cemetery Subtotal</b>							
147080	1.04	Town Conservation w/Town CR	Y	Y	N	HARJU ROAD	RC	WP	IN
150087	3.09	Town Conservation w/Town CR	Y	Y	N	TREE TOP CIRCLE	RF	AP	OUT
239001	5.00	Town Conservation w/Town CR	Y	Y	N	BARN. HARBOR ISLANDS	RF	AP	OUT
005017	30.00	Town Conservation	Y	Y	Y	CRAWFORD ROAD	RF	AP	OUT
005018	34.48	Town Conservation	Y	Y	Y	TRACEY ROAD	RF	AP	OUT
005019	15.00	Town Conservation	Y	Y	Y	COTUIT COVE ROAD	RF	AP	OUT
006012	0.33	Town Conservation	Y	Y	N	SANTUIT ROAD	RF	AP	OUT
006049	16.00	Town Conservation	Y	Y	Y	SANTUIT ROAD	RF	AP	OUT
019008	0.72	Town Conservation	Y	Y	N	SANTUIT ROAD	RF	AP	OUT
019014	0.43	Town Conservation	Y	Y	N	SANTUIT ROAD	RF	AP	OUT
019015	0.58	Town Conservation	Y	Y	N	SANTUIT ROAD	RF	AP	OUT
019074	0.53	Town Conservation	Y	Y	N	POPONESSETT ROAD	RF	AP	OUT
019144	0.67	Town Conservation	Y	Y	N	POPONESSETT ROAD	RF	AP	OUT
019145	0.53	Town Conservation	Y	Y	N	POPONESSETT ROAD	RF	AP	OUT
019166	0.42	Town Conservation	Y	Y	N	SANTUIT ROAD	RF	AP	OUT
020114	0.96	Town Conservation	Y	Y	N	SCHOOL STREET	RF	AP	OUT
021001	6.11	Town Conservation	Y	Y	N	SANTUIT ROAD	RF	AP	OUT
021015	4.58	Town Conservation	Y	Y	N	CEDAR GROVE LANE	RF	AP	OUT
021016	4.60	Town Conservation	Y	Y	N	OLD OYSTER ROAD	RF	AP	OUT
021105	15.00	Town Conservation	Y	Y	N	OXFORD DRIVE	RF	AP	OUT
024026	0.96	Town Conservation	Y	Y	N	FALMOUTH ROAD/RTE 28	RF	WP	IN
029008	37.50	Town Conservation	Y	Y	Y	SANTUIT-NEWTOWN ROAD	RF	GP	IN
039001	19.75	Town Conservation	Y	Y	N	FALMOUTH ROAD/RTE 28	RF	WP	IN
039057	0.85	Town Conservation	Y	Y	N	THANKFUL LANE	RF	AP	OUT
039068	0.81	Town Conservation	Y	Y	N	SAMPSONS MILL ROAD	RF	AP	OUT
039069	0.59	Town Conservation	Y	Y	N	SAMPSONS MILL ROAD	RF	AP	OUT
039070	0.61	Town Conservation	Y	Y	N	SAMPSONS MILL ROAD	RF	AP	OUT
039071	0.69	Town Conservation	Y	Y	N	SAMPSONS MILL ROAD	RF	AP	OUT
045039	1.17	Town Conservation	Y	Y	N	RIVER ROAD	RF	GP	IN
047001	1.65	Town Conservation	Y	Y	N	RACE LANE	RF	SPLIT	IN
047002	1.65	Town Conservation	Y	Y	N	RACE LANE	RF	SPLIT	IN
047003	1.03	Town Conservation	Y	Y	N	RACE LANE	RF	WP	IN
060003	0.62	Town Conservation	Y	Y	N	RIVER ROAD	RF	WP	IN
086001	1,114.30	Town Conservation	Y	Y	Y	SERVICE ROAD	RF	SPLIT	SPLIT
107001	0.69	Town Conservation	Y	Y	N	MIDCAPE HGHWY(WEST) RTI	RF	AP	OUT
108003	9.63	Town Conservation	Y	Y	N	MIDCAPE HGHWY(WEST) RTI	RF	AP	OUT
108010	3.44	Town Conservation	Y	Y	N	MAPLE STREET	RF	AP	OUT
110008	2.00	Town Conservation	Y	Y	N	WAYSIDE LANE	RF	AP	OUT
110009	0.94	Town Conservation	Y	Y	N	WAYSIDE LANE	RF	AP	OUT



## Appendix C: Inventory of Open Space, Recreation and Other Government Owned Parcels - 9/15/2017

PARCEL_ID	ACRES	MANAGEMENT	PROTECTED	TOWN_OWNED	IMPROVED	STREET	ZONING	GRDWTR	ZONEII
112003	3.72	Town Conservation	Y	Y	N	MAIN ST./RTE 6A(W.BARN.)	RF	AP	OUT
126026	0.52	Town Conservation	Y	Y	N	BRANCH TERRACE	RF	AP	OUT
127025	0.81	Town Conservation	Y	Y	N	CHRISTMAS WAY	RF	AP	OUT
127041	13.24	Town Conservation	Y	Y	N	COACHMAN LANE	RF	AP	OUT
128013	10.99	Town Conservation	Y	Y	N	OST.-W.BARN. RD	RF	SPLIT	OUT
128015	16.86	Town Conservation	Y	Y	Y	OST.-W.BARN. RD	RF	GP	OUT
129001	11.46	Town Conservation	Y	Y	N	ROUTE 149	RF	SPLIT	OUT
129005	7.64	Town Conservation	Y	Y	N	OST.-W.BARN. RD	RF	SPLIT	OUT
129007	2.13	Town Conservation	Y	Y	N	SANDY STREET	RF	WP	OUT
129008	0.83	Town Conservation	Y	Y	N	MIDCAPE HGHWY(WEST) RTI	RF	WP	OUT
129009	0.87	Town Conservation	Y	Y	N	ROUTE 149	RF	GP	OUT
129010	6.25	Town Conservation	Y	Y	N	ROUTE 149	RF	SPLIT	OUT
130001	2.01	Town Conservation	Y	Y	N	MIDCAPE HGHWY(WEST) RTI	RF	AP	OUT
132012	7.60	Town Conservation	Y	Y	N	MAPLE STREET	RF	AP	OUT
134006	23.50	Town Conservation	Y	Y	N	MAIN ST./RTE 6A(W.BARN.)	RF	AP	OUT
134010	14.25	Town Conservation	Y	Y	N	MAIN ST./RTE 6A(W.BARN.)	RF	AP	OUT
134011	9.50	Town Conservation	Y	Y	N	MEADOW LANE	RF	AP	OUT
134012	5.25	Town Conservation	Y	Y	N	MEADOW LANE	RF	AP	OUT
135001	9.50	Town Conservation	Y	Y	N	MAIN ST./RTE 6A(W.BARN.)	RF	AP	OUT
135002	13.50	Town Conservation	Y	Y	N	MAIN ST./RTE 6A(W.BARN.)	RF	AP	OUT
135003	46.00	Town Conservation	Y	Y	N	MAIN ST./RTE 6A(W.BARN.)	RF	AP	OUT
136013	0.17	Town Conservation	Y	Y	N	SANDY NECK ROAD	RF	AP	OUT
143011	9.90	Town Conservation	Y	Y	N	JOSH LUMBERT ROAD	RC	AP	OUT
143012	7.40	Town Conservation	Y	Y	N	JOSH LUMBERT ROAD	RC	SPLIT	SPLIT
143014	14.60	Town Conservation	Y	Y	N	POND STREET	RC	SPLIT	IN
143018	0.11	Town Conservation	Y	Y	N	POND STREET	RC	WP	IN
143025	3.84	Town Conservation	Y	Y	N	JOSH LUMBERT ROAD	RC	SPLIT	SPLIT
146004	20.37	Town Conservation	Y	Y	N	LUMBERT MILL ROAD	RC	SPLIT	SPLIT
146022	1.07	Town Conservation	Y	Y	N	LUMBERT MILL ROAD	RC	WP	IN
146023	1.00	Town Conservation	Y	Y	N	HARJU ROAD	RC	WP	IN
146094	3.20	Town Conservation	Y	Y	N	LUMBERT MILL ROAD	RC	WP	IN
147003	16.08	Town Conservation	Y	Y	N	LUMBERT MILL ROAD	RC;RF	SPLIT	SPLIT
147005	25.30	Town Conservation	Y	Y	N	NYE ROAD	RC	SPLIT	IN
147043	1.43	Town Conservation	Y	Y	N	WEATHERVANE WAY	RF	WP	IN
147044	1.45	Town Conservation	Y	Y	N	WEATHERVANE WAY	RF	WP	IN
147120	1.04	Town Conservation	Y	Y	N	NYE ROAD	RC	WP	IN
150096	11.14	Town Conservation	Y	Y	Y	OLD STAGE ROAD	RF	AP	OUT
151001	9.96	Town Conservation	Y	Y	N	OLD STAGE ROAD	RF	AP	OUT
151009	1.60	Town Conservation	Y	Y	N	OLD STAGE ROAD	RF	AP	OUT
152038	0.27	Town Conservation	Y	Y	N	OLD STAGE ROAD	RF	AP	OUT
153019	1.25	Town Conservation	Y	Y	N	MIDCAPE HGHWY(WEST) RTI	RF	SPLIT	OUT
154002	91.63	Town Conservation	Y	Y	Y	MEETINGHOUSE WAY/RTE 14	RF	SPLIT	OUT
154006	6.55	Town Conservation	Y	Y	Y	CHURCH STREET	RF	SPLIT	OUT
156013	1.68	Town Conservation	Y	Y	N	MAIN ST./RTE 6A(W.BARN.)	RF	AP	OUT
157006	8.00	Town Conservation	Y	Y	N	MAIN ST./RTE 6A(W.BARN.)	RF	AP	OUT
157009	35.12	Town Conservation	Y	Y	N	MAIN ST./RTE 6A(W.BARN.)	RF	AP	OUT
158002	5.42	Town Conservation	Y	Y	N	MEADOW LANE	RF	AP	OUT
158004	6.75	Town Conservation	Y	Y	N	MEADOW LANE	RF	AP	OUT
158006	10.50	Town Conservation	Y	Y	N	GREAT MARSHES	RF	AP	OUT
158007	33.50	Town Conservation	Y	Y	N	GREAT MARSHES	RF	AP	OUT
159001	12.01	Town Conservation	Y	Y	N	GREAT MARSHES	RF	AP	OUT
159002	9.24	Town Conservation	Y	Y	N	GREAT MARSHES	RF	AP	OUT
159003	7.45	Town Conservation	Y	Y	N	GREAT MARSHES	RF	AP	OUT
159004	10.34	Town Conservation	Y	Y	N	GREAT MARSHES	RF	AP	OUT
159005	4.40	Town Conservation	Y	Y	N	GREAT MARSHES	RF	AP	OUT

## Appendix C: Inventory of Open Space, Recreation and Other Government Owned Parcels - 9/15/2017

PARCEL_ID	ACRES	MANAGEMENT	PROTECTED	TOWN_OWNED	IMPROVED	STREET	ZONING	GRDWTR	ZONEII
159006	5.45	Town Conservation	Y	Y	N	GREAT MARSHES	RF	AP	OUT
159007	11.36	Town Conservation	Y	Y	N	GREAT MARSHES	RF	AP	OUT
159008	4.67	Town Conservation	Y	Y	N	GREAT MARSHES	RF	AP	OUT
159009	6.21	Town Conservation	Y	Y	N	GREAT MARSHES	RF	AP	OUT
159010	7.29	Town Conservation	Y	Y	N	GREAT MARSHES	RF	AP	OUT
159011	5.85	Town Conservation	Y	Y	N	GREAT MARSHES	RF	AP	OUT
159012	3.21	Town Conservation	Y	Y	N	GREAT MARSHES	RF	AP	OUT
159013	6.54	Town Conservation	Y	Y	N	GREAT MARSHES	RF	AP	OUT
159014	5.64	Town Conservation	Y	Y	N	GREAT MARSHES	RF	AP	OUT
159015	10.47	Town Conservation	Y	Y	N	GREAT MARSHES	RF	AP	OUT
160001	5.00	Town Conservation	Y	Y	N	SANDY NECK	RF	AP	OUT
160002	15.25	Town Conservation	Y	Y	N	SANDY NECK	RF	AP	OUT
160003	10.33	Town Conservation	Y	Y	N	SANDY NECK	RF	AP	OUT
160004	37.50	Town Conservation	Y	Y	N	SANDY NECK	RF	AP	OUT
168005	4.50	Town Conservation	Y	Y	N	BUMPS RIVER ROAD	RC	AP	OUT
168087	0.37	Town Conservation	Y	Y	N	EVSUN DRIVE	RC	AP	OUT
168088	1.05	Town Conservation	Y	Y	N	EVSUN DRIVE	RC	AP	OUT
168090	6.64	Town Conservation	Y	Y	N	FALMOUTH ROAD/RTE 28	RC	AP	OUT
169019	21.10	Town Conservation	Y	Y	N	FALMOUTH ROAD/RTE 28	RC	AP	OUT
169020	6.30	Town Conservation	Y	Y	N	FALMOUTH ROAD/RTE 28	RC	AP	OUT
170006	7.78	Town Conservation	Y	Y	N	AMES WAY	RC	SPLIT	IN
175005	2.07	Town Conservation	Y	Y	N	MIDCAPE HGHWY(WEST) RTI	RF	AP	OUT
175006	2.33	Town Conservation	Y	Y	N	MIDCAPE HGHWY(WEST) RTI	RF	AP	OUT
176024	11.29	Town Conservation	Y	Y	N	PARKER ROAD	RF	AP	OUT
177001	133.00	Town Conservation	Y	Y	Y	HINCKLEYS LANE	RF	AP	OUT
177002	32.50	Town Conservation	Y	Y	N	MAIN ST./RTE 6A(W.BARN.)	RF	AP	OUT
177004	4.28	Town Conservation	Y	Y	N	MAIN ST./RTE 6A(W.BARN.)	RF	AP	OUT
178001	0.12	Town Conservation	Y	Y	N	MAIN ST./RTE 6A(W.BARN.)	RF	AP	OUT
178016	3.69	Town Conservation	Y	Y	N	MAIN ST./RTE 6A(W.BARN.)	RF	AP	OUT
178025	0.73	Town Conservation	Y	Y	N	MAIN ST./RTE 6A(W.BARN.)	WBVBD;RF	AP	OUT
179010	0.37	Town Conservation	Y	Y	N	PACKET LANDING WAY	RF	AP	OUT
179011	77.84	Town Conservation	Y	Y	N	PACKET LANDING WAY	RF	AP	OUT
179045	0.35	Town Conservation	Y	Y	N	PACKET LANDING WAY	RF	AP	OUT
179046	0.36	Town Conservation	Y	Y	N	PACKET LANDING WAY	RF	AP	OUT
180005	1.16	Town Conservation	Y	Y	N	NAVIGATION ROAD	RF	AP	OUT
180008	9.50	Town Conservation	Y	Y	N	NAVIGATION ROAD	RF	AP	OUT
180009	3.28	Town Conservation	Y	Y	N	NAVIGATION ROAD	RF	AP	OUT
180011	42.00	Town Conservation	Y	Y	N	GREAT MARSHES	RF	AP	OUT
180012	14.50	Town Conservation	Y	Y	N	GREAT MARSHES	RF	AP	OUT
180013	47.28	Town Conservation	Y	Y	N	GREAT MARSHES	RF	AP	OUT
181001	2.39	Town Conservation	Y	Y	N	GREAT MARSHES	RF	AP	OUT
181003	8.82	Town Conservation	Y	Y	N	GREAT MARSHES	RF	AP	OUT
181004	8.19	Town Conservation	Y	Y	N	GREAT MARSHES	RF	AP	OUT
181005	9.07	Town Conservation	Y	Y	N	GREAT MARSHES	RF	AP	OUT
181006	5.62	Town Conservation	Y	Y	N	GREAT MARSHES	RF	AP	OUT
181007	5.70	Town Conservation	Y	Y	N	GREAT MARSHES	RF	AP	OUT
181008	21.25	Town Conservation	Y	Y	N	GREAT MARSHES	RF	AP	OUT
182001	4.83	Town Conservation	Y	Y	N	SANDY NECK	RF	AP	OUT
182002	12.37	Town Conservation	Y	Y	N	SANDY NECK	RF	AP	OUT
182003	8.38	Town Conservation	Y	Y	N	SANDY NECK	RF	AP	OUT
182004	5.64	Town Conservation	Y	Y	N	SANDY NECK	RF	AP	OUT
182005	5.30	Town Conservation	Y	Y	N	SANDY NECK	RF	AP	OUT
182006	5.76	Town Conservation	Y	Y	N	SANDY NECK	RF	AP	OUT
182007	3.03	Town Conservation	Y	Y	N	SANDY NECK	RF	AP	OUT
182008	4.11	Town Conservation	Y	Y	N	SANDY NECK	RF	AP	OUT

## Appendix C: Inventory of Open Space, Recreation and Other Government Owned Parcels - 9/15/2017

PARCEL_ID	ACRES	MANAGEMENT	PROTECTED	TOWN_OWNED	IMPROVED	STREET	ZONING	GRDWTR	ZONEII
182009	8.31	Town Conservation	Y	Y	N	SANDY NECK	RF	AP	OUT
182010	7.50	Town Conservation	Y	Y	N	SANDY NECK	RF	AP	OUT
182011	5.60	Town Conservation	Y	Y	N	SANDY NECK	RF	AP	OUT
182012	6.31	Town Conservation	Y	Y	N	SANDY NECK	RF	AP	OUT
182013	12.40	Town Conservation	Y	Y	N	SANDY NECK	RF	AP	OUT
182014	3.54	Town Conservation	Y	Y	N	SANDY NECK	RF	AP	OUT
182015	9.53	Town Conservation	Y	Y	N	SANDY NECK	RF	AP	OUT
183002	12.50	Town Conservation	Y	Y	N	SANDY NECK	RF	AP	OUT
183003	20.50	Town Conservation	Y	Y	N	SANDY NECK	RF	AP	OUT
183006	5.92	Town Conservation	Y	Y	N	SANDY NECK	RF	AP	OUT
185036	3.50	Town Conservation	Y	Y	Y	LONG BEACH ROAD	CBDLBSB	AP	OUT
186024	0.65	Town Conservation	Y	Y	N	BAY LANE	RD-1	AP	OUT
190070	0.19	Town Conservation	Y	Y	N	OLD STAGE ROAD	RC	AP	OUT
190184	0.43	Town Conservation	Y	Y	N	WOODVALE LANE	RC	AP	OUT
191234	0.44	Town Conservation	Y	Y	N	CHEQUAQUET WAY	RC	AP	OUT
195002	3.51	Town Conservation	Y	Y	N	MIDCAPE HGHWY(WEST) RTI	RF	AP	OUT
195003	3.58	Town Conservation	Y	Y	N	MIDCAPE HGHWY(WEST) RTI	RF	AP	OUT
195004	15.27	Town Conservation	Y	Y	N	SPRUCE POND ROAD	RF	AP	OUT
195009	8.21	Town Conservation	Y	Y	N	MIDCAPE HGHWY(WEST) RTI	RF	AP	OUT
195026	0.19	Town Conservation	Y	Y	N	PLUM STREET	RF	AP	OUT
195027	2.97	Town Conservation	Y	Y	N	OAK STREET (CENT./W.BARN	RF	AP	OUT
195033	15.66	Town Conservation	Y	Y	N	SPRUCE POND ROAD	RF	AP	OUT
195034	9.55	Town Conservation	Y	Y	N	SPRUCE POND ROAD	RF	AP	OUT
195042	11.59	Town Conservation	Y	Y	N	SPRUCE POND ROAD	RF	AP	OUT
197010	1.62	Town Conservation	Y	Y	N	MAIN ST./RTE 6A(W.BARN.)	RF	AP	OUT
197011	3.30	Town Conservation	Y	Y	N	MAIN ST./RTE 6A(W.BARN.)	RF	AP	OUT
198001	4.91	Town Conservation	Y	Y	N	GREAT MARSHES	RF	AP	OUT
198002	55.50	Town Conservation	Y	Y	N	GREAT MARSHES	RF	AP	OUT
198003	25.00	Town Conservation	Y	Y	N	GREAT MARSHES	RF	AP	OUT
198004	5.42	Town Conservation	Y	Y	N	GREAT MARSHES	RF	AP	OUT
198005	10.00	Town Conservation	Y	Y	N	GREAT MARSHES	RF	AP	OUT
199002	16.84	Town Conservation	Y	Y	N	GREAT MARSHES	RF	AP	OUT
199003	18.88	Town Conservation	Y	Y	N	GREAT MARSHES	RF	AP	OUT
199004	6.82	Town Conservation	Y	Y	N	GREAT MARSHES	RF	AP	OUT
199005	16.53	Town Conservation	Y	Y	N	GREAT MARSHES	RF	AP	OUT
199006	3.88	Town Conservation	Y	Y	N	GREAT MARSHES	RF	AP	OUT
199008	10.75	Town Conservation	Y	Y	N	GREAT MARSHES	RF	AP	OUT
200001	9.55	Town Conservation	Y	Y	N	GREAT MARSHES	RF	AP	OUT
200002	17.27	Town Conservation	Y	Y	N	GREAT MARSHES	RF	AP	OUT
200003	11.01	Town Conservation	Y	Y	N	GREAT MARSHES	RF	AP	OUT
200004	12.75	Town Conservation	Y	Y	N	GREAT MARSHES	RF	AP	OUT
200005	9.00	Town Conservation	Y	Y	N	GREAT MARSHES	RF	AP	OUT
200006	20.31	Town Conservation	Y	Y	N	GREAT MARSHES	RF	AP	OUT
200007	12.58	Town Conservation	Y	Y	N	GREAT MARSHES	RF	AP	OUT
200008	11.25	Town Conservation	Y	Y	N	GREAT MARSHES	RF	AP	OUT
201001	43.50	Town Conservation	Y	Y	N	GREAT MARSHES	RF	AP	OUT
201002	4.34	Town Conservation	Y	Y	N	GREAT MARSHES	RF	AP	OUT
201003	15.58	Town Conservation	Y	Y	N	GREAT MARSHES	RF	AP	OUT
201004	11.36	Town Conservation	Y	Y	N	GREAT MARSHES	RF	AP	OUT
201005	11.72	Town Conservation	Y	Y	N	GREAT MARSHES	RF	AP	OUT
201006	9.90	Town Conservation	Y	Y	N	GREAT MARSHES	RF	AP	OUT
201007	11.00	Town Conservation	Y	Y	N	GREAT MARSHES	RF	AP	OUT
201008	11.19	Town Conservation	Y	Y	N	GREAT MARSHES	RF	AP	OUT
201009	12.55	Town Conservation	Y	Y	N	GREAT MARSHES	RF	AP	OUT
201010	13.59	Town Conservation	Y	Y	N	GREAT MARSHES	RF	AP	OUT

## Appendix C: Inventory of Open Space, Recreation and Other Government Owned Parcels - 9/15/2017

PARCEL_ID	ACRES	MANAGEMENT	PROTECTED	TOWN_OWNED	IMPROVED	STREET	ZONING	GRDWTR	ZONEII
201011	12.50	Town Conservation	Y	Y	N	GREAT MARSHES	RF	AP	OUT
202001	5.00	Town Conservation	Y	Y	N	GREAT MARSHES	RF	AP	OUT
202002	2.75	Town Conservation	Y	Y	N	BARN. HARBOR ISLANDS	RF	AP	OUT
202003	3.49	Town Conservation	Y	Y	N	GREAT MARSHES	RF	AP	OUT
202004	3.07	Town Conservation	Y	Y	N	GREAT MARSHES	RF	AP	OUT
202005	17.26	Town Conservation	Y	Y	N	GREAT MARSHES	RF	AP	OUT
202006	12.60	Town Conservation	Y	Y	N	GREAT MARSHES	RF	AP	OUT
202007	15.06	Town Conservation	Y	Y	N	GREAT MARSHES	RF	AP	OUT
202008	13.25	Town Conservation	Y	Y	N	GREAT MARSHES	RF	AP	OUT
202009	21.50	Town Conservation	Y	Y	N	GREAT MARSHES	RF	AP	OUT
203001	11.00	Town Conservation	Y	Y	N	SANDY NECK	RF	AP	OUT
203002	3.75	Town Conservation	Y	Y	N	SANDY NECK	RF	AP	OUT
203003	8.50	Town Conservation	Y	Y	N	SANDY NECK	RF	AP	OUT
203004	0.25	Town Conservation	Y	Y	N	SANDY NECK	RF	AP	OUT
203005	0.25	Town Conservation	Y	Y	N	SANDY NECK	RF	AP	OUT
206051	0.90	Town Conservation	Y	Y	N	CRAIGVILLE BEACH ROAD	CBDCRN	AP	OUT
206052	0.41	Town Conservation	Y	Y	N	CRAIGVILLE BEACH ROAD	CBDCRN	AP	OUT
206074	0.71	Town Conservation	Y	Y	N	WATERMAN FARM ROAD	CBDCRN	AP	OUT
206075	0.34	Town Conservation	Y	Y	N	WATERMAN FARM ROAD	CBDCRN	AP	OUT
206076	1.21	Town Conservation	Y	Y	N	WATERMAN FARM ROAD	CBDCRN	AP	OUT
206086	5.47	Town Conservation	Y	Y	N	WATERMAN FARM ROAD	CBDCRN	AP	OUT
207081	1.00	Town Conservation	Y	Y	N	WEST TERRACE	RC	AP	OUT
215018	9.98	Town Conservation	Y	Y	N	OAK STREET (CENT./W.BARN	RF	AP	OUT
215025	1.20	Town Conservation	Y	Y	N	SERVICE ROAD	RF	GP	IN
216059	0.47	Town Conservation	Y	Y	N	BOXWOOD DRIVE	RF	AP	OUT
216060	0.40	Town Conservation	Y	Y	N	BOXWOOD DRIVE	RF	AP	OUT
218001	152.00	Town Conservation	Y	Y	N	GREAT MARSHES	RF	AP	OUT
219001	10.00	Town Conservation	Y	Y	N	GREAT MARSHES	RF	AP	OUT
219003	64.00	Town Conservation	Y	Y	N	GREAT MARSHES	RF	AP	OUT
219004	14.12	Town Conservation	Y	Y	N	GREAT MARSHES	RF	AP	OUT
219005	9.36	Town Conservation	Y	Y	N	GREAT MARSHES	RF	AP	OUT
219006	9.07	Town Conservation	Y	Y	N	GREAT MARSHES	RF	AP	OUT
219007	11.71	Town Conservation	Y	Y	N	GREAT MARSHES	RF	AP	OUT
219008	5.00	Town Conservation	Y	Y	N	GREAT MARSHES	RF	AP	OUT
219009	14.97	Town Conservation	Y	Y	N	GREAT MARSHES	RF	AP	OUT
219010	7.00	Town Conservation	Y	Y	N	GREAT MARSHES	RF	AP	OUT
220001	8.00	Town Conservation	Y	Y	N	GREAT MARSHES	RF	AP	OUT
220002	10.03	Town Conservation	Y	Y	N	GREAT MARSHES	RF	AP	OUT
220003	3.75	Town Conservation	Y	Y	N	GREAT MARSHES	RF	AP	OUT
220004	16.00	Town Conservation	Y	Y	N	BARN. HARBOR ISLANDS	RF	AP	OUT
220005	9.52	Town Conservation	Y	Y	N	GREAT MARSHES	RF	AP	OUT
221001	5.05	Town Conservation	Y	Y	N	GREAT MARSHES	RF	AP	OUT
221002	6.03	Town Conservation	Y	Y	N	GREAT MARSHES	RF	AP	OUT
221003	4.13	Town Conservation	Y	Y	N	GREAT MARSHES	RF	AP	OUT
222001	21.25	Town Conservation	Y	Y	N	SANDY NECK	RF	AP	OUT
222002	13.20	Town Conservation	Y	Y	N	SANDY NECK	RF	AP	OUT
222003	33.98	Town Conservation	Y	Y	N	SANDY NECK	RF	AP	OUT
222004	23.12	Town Conservation	Y	Y	N	SANDY NECK	RF	AP	OUT
222005	17.95	Town Conservation	Y	Y	N	SANDY NECK	RF	AP	OUT
222006	20.45	Town Conservation	Y	Y	N	SANDY NECK	RF	AP	OUT
223001	54.25	Town Conservation	Y	Y	N	SANDY NECK	RF	AP	OUT
223002	0.50	Town Conservation	Y	Y	N	SANDY NECK	RF	AP	OUT
223003	0.25	Town Conservation	Y	Y	N	SANDY NECK	RF	AP	OUT
223006	0.25	Town Conservation	Y	Y	N	SANDY NECK	RF	AP	OUT
223007	1.00	Town Conservation	Y	Y	N	SANDY NECK	RF	AP	OUT

## Appendix C: Inventory of Open Space, Recreation and Other Government Owned Parcels - 9/15/2017

PARCEL_ID	ACRES	MANAGEMENT	PROTECTED	TOWN_OWNED	IMPROVED	STREET	ZONING	GRDWTR	ZONEII
223008	0.25	Town Conservation	Y	Y	N	SANDY NECK	RF	AP	OUT
223009	0.25	Town Conservation	Y	Y	N	SANDY NECK	RF	AP	OUT
223010	0.25	Town Conservation	Y	Y	N	SANDY NECK	RF	AP	OUT
226100	0.21	Town Conservation	Y	Y	N	OLD CRAIGVILLE ROAD	CBDCRN	AP	OUT
229052	3.03	Town Conservation	Y	Y	N	PINE STREET (HY,CENT)	RD-1	SPLIT	SPLIT
229130	1.12	Town Conservation	Y	Y	N	HORATIO LANE	RD-1	SPLIT	SPLIT
230092	0.15	Town Conservation	Y	Y	N	PHINNEY'S LANE	RD-1	AP	OUT
230157	0.94	Town Conservation	Y	Y	N	PHINNEY'S LANE	RD-1	AP	OUT
232019	0.51	Town Conservation	Y	Y	N	LAKESIDE DRIVE WEST	RD-1	AP	OUT
232065	0.35	Town Conservation	Y	Y	N	VINE STREET	RD-1	GP	IN
232066	0.39	Town Conservation	Y	Y	N	VINE STREET	RD-1	GP	IN
235015	4.90	Town Conservation	Y	Y	N	MIDCAPE HGHWY(WEST) RTI	RG	SPLIT	SPLIT
236009	9.95	Town Conservation	Y	Y	N	OLD NECK LANE	RG;RF-2	AP	OUT
236010	3.60	Town Conservation	Y	Y	N	OLD NECK LANE	RG	AP	OUT
238001	8.40	Town Conservation	Y	Y	N	GREAT MARSHES	RF	AP	OUT
238002	18.50	Town Conservation	Y	Y	N	GREAT MARSHES	RF	AP	OUT
238003	6.50	Town Conservation	Y	Y	N	GREAT MARSHES	RF	AP	OUT
239002	50.50	Town Conservation	Y	Y	N	BARN. HARBOR ISLANDS	RF	AP	OUT
239003	1.75	Town Conservation	Y	Y	N	BARN. HARBOR ISLANDS	RF	AP	OUT
240001	22.00	Town Conservation	Y	Y	N	BARN. HARBOR ISLANDS	RF	AP	OUT
240002	27.10	Town Conservation	Y	Y	N	BARN. HARBOR ISLANDS	RF	AP	OUT
241001	13.77	Town Conservation	Y	Y	N	SANDY NECK	RF	AP	OUT
241002	13.64	Town Conservation	Y	Y	N	SANDY NECK	RF	AP	OUT
241003	11.25	Town Conservation	Y	Y	N	SANDY NECK	RF	AP	OUT
241004	7.44	Town Conservation	Y	Y	N	SANDY NECK	RF	AP	OUT
241005	11.46	Town Conservation	Y	Y	N	SANDY NECK	RF	AP	OUT
241006	7.44	Town Conservation	Y	Y	N	SANDY NECK	RF	AP	OUT
241007	9.30	Town Conservation	Y	Y	N	SANDY NECK	RF	AP	OUT
241008	5.00	Town Conservation	Y	Y	N	SANDY NECK	RF	AP	OUT
241009	5.29	Town Conservation	Y	Y	N	SANDY NECK	RF	AP	OUT
242001	0.25	Town Conservation	Y	Y	N	SANDY NECK	RF	AP	OUT
242004	84.00	Town Conservation	Y	Y	N	SANDY NECK	RF	AP	OUT
248291	0.69	Town Conservation	Y	Y	N	ELLIOTT ROAD	RB	WP	IN
248293	1.38	Town Conservation	Y	Y	N	TRINITY PLACE	RC;RB	WP	IN
251096	1.66	Town Conservation	Y	Y	N	LONGVIEW DRIVE	RC-1	GP	SPLIT
251098	0.48	Town Conservation	Y	Y	N	OLD STRAWBERRY HILL ROAD	RC-1	GP	IN
256003	3.51	Town Conservation	Y	Y	N	MIDCAPE HGHWY(WEST) RTI	RG	SPLIT	SPLIT
256005	11.75	Town Conservation	Y	Y	N	MIDCAPE HGHWY(WEST) RTI	RG	SPLIT	SPLIT
257009	6.50	Town Conservation	Y	Y	Y	MAIN ST./RTE 6A(W.BARN.)	RG;RF-2	AP	OUT
257019	11.72	Town Conservation	Y	Y	Y	AUNT HATCH LANE	RG;RF-2	AP	OUT
260001	25.50	Town Conservation	Y	Y	N	BARN. HARBOR ISLANDS	RF-1	AP	OUT
261001	2.13	Town Conservation	Y	Y	N	BARN. HARBOR ISLANDS	RF-1	AP	OUT
261002	1.63	Town Conservation	Y	Y	N	BARN. HARBOR ISLANDS	RF-1	AP	OUT
261003	1.97	Town Conservation	Y	Y	N	BARN. HARBOR ISLANDS	RF-1	AP	OUT
261004	2.64	Town Conservation	Y	Y	N	BARN. HARBOR ISLANDS	RF-1	AP	OUT
261005	2.68	Town Conservation	Y	Y	N	BARN. HARBOR ISLANDS	RF-1	AP	OUT
261006	2.41	Town Conservation	Y	Y	N	BARN. HARBOR ISLANDS	RF-1	AP	OUT
261007	3.01	Town Conservation	Y	Y	N	BARN. HARBOR ISLANDS	RF-1	AP	OUT
261008	1.15	Town Conservation	Y	Y	N	BARN. HARBOR ISLANDS	RF-1	AP	OUT
261009	1.11	Town Conservation	Y	Y	N	BARN. HARBOR ISLANDS	RF-1	AP	OUT
261010	1.43	Town Conservation	Y	Y	N	BARN. HARBOR ISLANDS	RF-1	AP	OUT
261011	1.26	Town Conservation	Y	Y	N	BARN. HARBOR ISLANDS	RF-1	AP	OUT
261012	0.62	Town Conservation	Y	Y	N	BARN. HARBOR ISLANDS	RF-1	AP	OUT
262001	5.21	Town Conservation	Y	Y	N	SANDY NECK	RF	AP	OUT
262002	5.68	Town Conservation	Y	Y	N	SANDY NECK	RF	AP	OUT



## Appendix C: Inventory of Open Space, Recreation and Other Government Owned Parcels - 9/15/2017

PARCEL_ID	ACRES	MANAGEMENT	PROTECTED	TOWN_OWNED	IMPROVED	STREET	ZONING	GRDWTR	ZONEII
262003	8.93	Town Conservation	Y	Y	N	SANDY NECK	RF;RF-1	AP	OUT
262004	5.84	Town Conservation	Y	Y	N	SANDY NECK	RF-1	AP	OUT
262005	22.67	Town Conservation	Y	Y	N	SANDY NECK	RF;RF-1	AP	OUT
262006	6.59	Town Conservation	Y	Y	N	SANDY NECK	RF-1	AP	OUT
262007	4.96	Town Conservation	Y	Y	N	SANDY NECK	RF-1	AP	OUT
263001	1,188.31	Town Conservation	Y	Y	Y	SANDY NECK ROAD	RF;RF-1	AP	OUT
263002	0.25	Town Conservation	Y	Y	N	SANDY NECK	RF	AP	OUT
263003	0.25	Town Conservation	Y	Y	N	SANDY NECK	RF-1	AP	OUT
263004	0.25	Town Conservation	Y	Y	N	SANDY NECK	RF-1	AP	OUT
270007	4.85	Town Conservation	Y	Y	N	DUNN'S POND ROAD	RB	SPLIT	IN
270182	0.25	Town Conservation	Y	Y	N	LINCOLN ROAD	RB	WP	IN
270242	0.28	Town Conservation	Y	Y	N	OLANDER DRIVE	RB	WP	IN
270243	0.27	Town Conservation	Y	Y	N	OLANDER DRIVE	RB	WP	IN
270245	0.38	Town Conservation	Y	Y	N	OLANDER DRIVE	RB	WP	IN
275009	0.09	Town Conservation	Y	Y	N	PHINNEY'S LANE	RG	WP	IN
275031	1.53	Town Conservation	Y	Y	N	CAROL CIRCLE	RG	GP	IN
275042	0.21	Town Conservation	Y	Y	N	PHINNEY'S LANE	RG	WP	SPLIT
275060	1.49	Town Conservation	Y	Y	N	GRAVEL PLACE	RG	GP	SPLIT
275061	1.52	Town Conservation	Y	Y	N	GRAVEL PLACE	RG	GP	IN
275062	1.50	Town Conservation	Y	Y	N	GRAVEL PLACE	RG	GP	SPLIT
275063	1.72	Town Conservation	Y	Y	N	PHINNEY'S LANE	RG	GP	SPLIT
275064	1.51	Town Conservation	Y	Y	N	PHINNEY'S LANE	RG	GP	SPLIT
275065	1.50	Town Conservation	Y	Y	N	PHINNEY'S LANE	RG	GP	IN
275066	1.50	Town Conservation	Y	Y	N	CAROL CIRCLE	RG	GP	IN
275067	1.56	Town Conservation	Y	Y	N	CAROL CIRCLE	RG	GP	IN
275068	1.53	Town Conservation	Y	Y	N	CAROL CIRCLE	RG	GP	IN
275069	2.27	Town Conservation	Y	Y	N	KIDD'S HILL ROAD	RG	SPLIT	IN
276002	66.90	Town Conservation	Y	Y	Y	POND LIJAH ROAD	RG	SPLIT	SPLIT
276029	0.41	Town Conservation	Y	Y	N	OLD PHINNEY'S LANE	RG	WP	IN
278001	15.50	Town Conservation	Y	Y	Y	OLD JAIL LANE	RG	AP	OUT
280051	3.44	Town Conservation	Y	Y	N	HARRIS MEADOW LANE	RF-1	AP	OUT
282002	18.00	Town Conservation	Y	Y	N	SANDY NECK	RF-1	AP	OUT
283001	7.00	Town Conservation	Y	Y	N	SANDY NECK	RF-1	AP	OUT
283002	7.53	Town Conservation	Y	Y	N	SANDY NECK	RF-1	AP	OUT
283003	0.25	Town Conservation	Y	Y	N	SANDY NECK	RF-1	AP	OUT
283004	1.50	Town Conservation	Y	Y	N	BARN. HARBOR ISLANDS	RF-1	AP	OUT
290081	0.12	Town Conservation	Y	Y	N	WEST MAIN STREET	RB	WP	SPLIT
290172	0.64	Town Conservation	Y	Y	N	HAMDEN CIRCLE	RB	AP	OUT
291138	0.28	Town Conservation	Y	Y	N	HAMPSHIRE AVENUE	RB	AP	OUT
292288	0.70	Town Conservation	Y	Y	N	FALMOUTH ROAD/RTE 28	HB	AP	OUT
297085	1.70	Town Conservation	Y	Y	N	KIDD'S HILL ROAD	RG	WP	IN
300044	1.04	Town Conservation	Y	Y	N	MAIN ST./RTE 6A(W.BARN.)	RF-1;RF-2	AP	OUT
301005	0.50	Town Conservation	Y	Y	N	RENDEZVOUS LANE	RF-1	AP	OUT
302001	17.30	Town Conservation	Y	Y	N	SANDY NECK	RF-1	AP	OUT
302002	19.51	Town Conservation	Y	Y	N	SANDY NECK	RF-1	AP	OUT
302003	17.00	Town Conservation	Y	Y	N	SANDY NECK	RF-1	AP	OUT
302004	15.25	Town Conservation	Y	Y	N	SANDY NECK	RF-1	AP	OUT
302005	8.25	Town Conservation	Y	Y	N	SANDY NECK	RF-1	AP	OUT
303001	1.10	Town Conservation	Y	Y	N	SANDY NECK	RF-1	AP	OUT
303003	0.25	Town Conservation	Y	Y	N	SANDY NECK	RF-1	AP	OUT
303004	0.25	Town Conservation	Y	Y	N	SANDY NECK	RF-1	AP	OUT
303005	9.07	Town Conservation	Y	Y	N	SANDY NECK	RF-1	AP	OUT
306011	2.27	Town Conservation	Y	Y	N	STUDLEY ROAD	RB;RF-1	AP	OUT
306219	0.21	Town Conservation	Y	Y	N	MARSH LANE	RB	AP	OUT
306282	2.44	Town Conservation	Y	Y	N	STETSON LANE	RB;RF-1	AP	OUT

## Appendix C: Inventory of Open Space, Recreation and Other Government Owned Parcels - 9/15/2017

PARCEL_ID	ACRES	MANAGEMENT	PROTECTED	TOWN_OWNED	IMPROVED	STREET	ZONING	GRDWTR	ZONEII
307036	2.60	Town Conservation	Y	Y	N	SEABROOK ROAD	RB	AP	OUT
307277	0.24	Town Conservation	Y	Y	N	JANICE LANE	RB	AP	OUT
307278	0.24	Town Conservation	Y	Y	N	JANICE LANE	RB	AP	OUT
309243	0.27	Town Conservation	Y	Y	N	ASTORIA CIRCLE	RB	AP	OUT
309245	0.27	Town Conservation	Y	Y	N	HAMDEN CIRCLE	RB	AP	OUT
309250	0.25	Town Conservation	Y	Y	N	HAMDEN CIRCLE	RB	AP	OUT
309251	0.24	Town Conservation	Y	Y	N	HAMDEN CIRCLE	RB	AP	OUT
309252	0.24	Town Conservation	Y	Y	N	HAMDEN CIRCLE	RB	AP	OUT
309273	0.46	Town Conservation	Y	Y	N	ASTORIA CIRCLE	RB	AP	OUT
315003	0.03	Town Conservation	Y	Y	N	MIDCAPE HGHWY(WEST) RTI	IND	WP	IN
315006	4.12	Town Conservation	Y	Y	N	COMMUNICATION WAY	IND	SPLIT	IN
317057	0.38	Town Conservation	Y	Y	N	STONEHEDGE DRIVE	RF-2	AP	OUT
317074	0.52	Town Conservation	Y	Y	N	STONEHEDGE DRIVE	RF-2	AP	OUT
317075	0.60	Town Conservation	Y	Y	N	STONEHEDGE DRIVE	RF-2	AP	OUT
318016	1.20	Town Conservation	Y	Y	N	COMMERCE ROAD	RF-1	AP	OUT
320001	16.74	Town Conservation	Y	Y	N	SANDY NECK	RF-1	AP	OUT
321003	75.00	Town Conservation	Y	Y	N	SANDY NECK	RF-1	AP	OUT
324035	0.59	Town Conservation	Y	Y	N	GOSNOLD STREET	RB	AP	OUT
324058	8.70	Town Conservation	Y	Y	N	FOLSOM AVENUE	RB	AP	OUT
325126	0.23	Town Conservation	Y	Y	N	HARBOR BLUFFS ROAD	RB	AP	OUT
325127	0.10	Town Conservation	Y	Y	N	HARBOR BLUFFS ROAD	RB	AP	OUT
325162	6.40	Town Conservation	Y	Y	N	OCEAN STREET	RB	AP	OUT
339003	41.56	Town Conservation	Y	Y	N	SANDY NECK	RF-1	AP	OUT
353002	3.10	Town Conservation	Y	Y	N	HARBOR POINT ROAD	RF-1	AP	OUT
025049002	6.58	Town Conservation	Y	Y	N	SANDALWOOD DRIVE	RF	SPLIT	IN
079002001	5.36	Town Conservation	Y	Y	N	LOVELL'S LANE	RF	AP	OUT
146010001	1.46	Town Conservation	Y	Y	N	LUMBERT MILL ROAD	RC	WP	IN
146010002	0.69	Town Conservation	Y	Y	N	LUMBERT MILL ROAD	RC	WP	IN
146010003	0.70	Town Conservation	Y	Y	N	NYE ROAD	RC	WP	IN
146010009	1.00	Town Conservation	Y	Y	N	NYE ROAD	RC	WP	IN
146010010	1.00	Town Conservation	Y	Y	N	NYE ROAD	RC	WP	IN
146010011	1.05	Town Conservation	Y	Y	N	NYE ROAD	RC	WP	IN
158005003	6.44	Town Conservation	Y	Y	N	MEADOW LANE	RF	AP	OUT
173003001	12.91	Town Conservation	Y	Y	Y	OLD STAGE ROAD	RF	AP	OUT
174001001	26.70	Town Conservation	Y	Y	N	JOE THOMPSON ROAD	RF	AP	OUT
177005002	4.63	Town Conservation	Y	Y	N	PARKER ROAD	RF	AP	OUT
187080001	0.62	Town Conservation	Y	Y	N	BEECH LEAF ISLAND ROAD	RD-1	AP	OUT
233026002	1.34	Town Conservation	Y	Y	N	NYES NECK ROAD	RD-1	GP	IN
256001001	172.75	Town Conservation	Y	Y	Y	MIDCAPE HGHWY(WEST) RTI	RG;RF-2	SPLIT	SPLIT
299059001	7.74	Town Conservation	Y	Y	N	BRAGG'S LANE	RF-2	AP	OUT
299059003	1.17	Town Conservation	Y	Y	N	MAIN ST./RTE 6A(BARN.)	RF-2	AP	OUT
317028002	2.26	Town Conservation	Y	Y	N	MAIN ST./RTE 6A(BARN.)	RF-1;RF-2	AP	OUT
027120C00	3.30	Town Conservation	Y	Y	N	LAURIES LANE	RF	SPLIT	IN
027120T00	1.11	Town Conservation	Y	Y	N	LAURIES LANE	RF	SPLIT	IN
128001T00	6.22	Town Conservation	Y	Y	N	OST.-W.BARN. RD	RF	GP	OUT
128001W00	48.97	Town Conservation	Y	Y	Y	OST.-W.BARN. RD	RF	GP	OUT
151003T00	17.85	Town Conservation	Y	Y	N	OLD STAGE ROAD	RF	AP	OUT
151003W00	3.53	Town Conservation	Y	Y	N	OLD STAGE ROAD	RF	AP	OUT
152002T00	36.95	Town Conservation	Y	Y	N	OLD STAGE ROAD	RF	AP	OUT
152002W00	30.04	Town Conservation	Y	Y	N	OLD STAGE ROAD	RF	AP	OUT
322001CND	159.30	Town Conservation	Y	Y	N	SANDY NECK	RF-1	AP	OUT
	<b>6,524.56</b>	<b>Town Conservation Subtotal</b>							
308029	0.33	Town CPA Historic	N	Y	Y	NORTH STREET	OM	AP	OUT
326020	0.21	Town CPA Historic	N	Y	Y	PEARL STREET	SF	AP	OUT
326019	0.15	Town CPA Housing	N	Y	Y	PEARL STREET	HVB	AP	OUT

## Appendix C: Inventory of Open Space, Recreation and Other Government Owned Parcels - 9/15/2017

PARCEL_ID	ACRES	MANAGEMENT	PROTECTED	TOWN_OWNED	IMPROVED	STREET	ZONING	GRDWTR	ZONEII
332010002	3.54	Town CPA Housing & Recreation	N	Y	Y	INDEPENDENCE DRIVE	INDIttd	SPLIT	IN
	<b>4.23</b>	<b>Town CPA HHR Subtotal</b>							
146021	2.20	Town CPA Open Space w/BLT C	Y	Y		LUMBERT MILL ROAD	RC	WP	IN
339002	14.12	Town CPA Open Space w/BLT C	Y	Y		SANDY NECK	RF-1	AP	OUT
299055002	8.48	Town CPA Open Space w/BLT C	Y	Y		MAIN ST./RTE 6A(BARN.)	RF-2	AP	OUT
332010002	11.60	Town CPA Open Space	Y	Y		INDEPENDENCE DRIVE	INDIttd	SPLIT	IN
076036	2.57	Town CPA Open Space	Y	Y		PRINCE AVENUE	RF	AP	OUT
147079	1.05	Town CPA Open Space	Y	Y		HARJU ROAD	RC	WP	IN
179007	0.74	Town CPA Open Space	Y	Y		PACKET LANDING WAY	RF	AP	OUT
181002	4.25	Town CPA Open Space	Y	Y		GREAT MARSHES	RF	AP	OUT
275038	0.09	Town CPA Open Space	Y	Y		PHINNEY'S LANE	RG	WP	IN
275046	0.08	Town CPA Open Space	Y	Y		PHINNEY'S LANE	RG	WP	IN
303006	13.45	Town CPA Open Space	Y	Y		SANDY NECK	RF-1	AP	OUT
311024	0.23	Town CPA Open Space	Y	Y		IYANNOUGH ROAD/RTE132	HB	GP	IN
311042	0.72	Town CPA Open Space	Y	Y		IYANNOUGH ROAD/RTE132	HB	GP	IN
325033	2.11	Town CPA Open Space	Y	Y		OLD COLONY ROAD	RB	AP	OUT
326058	0.35	Town CPA Open Space	Y	Y		PLEASANT STREET	HD	AP	OUT
226008001	2.70	Town CPA Open Space	Y	Y		CRAIGVILLE BEACH ROAD	CBDCB	AP	OUT
233002006	0.52	Town CPA Open Space	Y	Y		NYES NECK ROAD	RD-1	GP	SPLIT
233026001	0.47	Town CPA Open Space	Y	Y		NYES NECK ROAD EAST	RD-1	GP	IN
	<b>65.73</b>	<b>Town CPA Open Space Subtotal</b>							
058011	1.00	Town Land Bank w/BLT CR	Y	Y		BLOMIDON CIRCLE	RF	WP	IN
059004	7.10	Town Land Bank w/BLT CR	Y	Y		RIVER ROAD	RF	SPLIT	SPLIT
156039	0.82	Town Land Bank w/BLT CR	Y	Y		SALT MEADOW LANE	RF	AP	OUT
156040	0.82	Town Land Bank w/BLT CR	Y	Y		SALT MEADOW LANE	RF	AP	OUT
156041	0.86	Town Land Bank w/BLT CR	Y	Y		SALT MEADOW LANE	RF	AP	OUT
156042	0.96	Town Land Bank w/BLT CR	Y	Y		SALT MEADOW LANE	RF	AP	OUT
156043	0.99	Town Land Bank w/BLT CR	Y	Y		SALT MEADOW LANE	RF	AP	OUT
156044	1.06	Town Land Bank w/BLT CR	Y	Y		SALT MEADOW LANE	RF	AP	OUT
156047	1.22	Town Land Bank w/BLT CR	Y	Y		SALT MEADOW LANE	RF	AP	OUT
156048	0.86	Town Land Bank w/BLT CR	Y	Y		SALT MEADOW LANE	RF	AP	OUT
156049	0.91	Town Land Bank w/BLT CR	Y	Y		SALT MEADOW LANE	RF	AP	OUT
156050	0.88	Town Land Bank w/BLT CR	Y	Y		SALT MEADOW LANE	RF	AP	OUT
156051	0.90	Town Land Bank w/BLT CR	Y	Y		SALT MEADOW LANE	RF	AP	OUT
156052	0.88	Town Land Bank w/BLT CR	Y	Y		SALT MEADOW LANE	RF	AP	OUT
156053	0.84	Town Land Bank w/BLT CR	Y	Y		SALT MEADOW LANE	RF	AP	OUT
180015	1.11	Town Land Bank w/BLT CR	Y	Y		SALT MEADOW LANE	RF	AP	OUT
180016	1.13	Town Land Bank w/BLT CR	Y	Y		SALT MEADOW LANE	RF	AP	OUT
180017	1.17	Town Land Bank w/BLT CR	Y	Y		SALT MEADOW LANE	RF	AP	OUT
180018	1.35	Town Land Bank w/BLT CR	Y	Y		SALT MEADOW LANE	RF	AP	OUT
180019	0.83	Town Land Bank w/BLT CR	Y	Y		SALT MEADOW LANE	RF	AP	OUT
180020	0.81	Town Land Bank w/BLT CR	Y	Y		SALT MEADOW LANE	RF	AP	OUT
180021	0.80	Town Land Bank w/BLT CR	Y	Y		SALT MEADOW LANE	RF	AP	OUT
180022	0.97	Town Land Bank w/BLT CR	Y	Y		SALT MEADOW LANE	RF	AP	OUT
180023	1.35	Town Land Bank w/BLT CR	Y	Y		SALT MEADOW LANE	RF	AP	OUT
180024	1.04	Town Land Bank w/BLT CR	Y	Y		SALT MEADOW LANE	RF	AP	OUT
180025	1.00	Town Land Bank w/BLT CR	Y	Y		SALT MEADOW LANE	RF	AP	OUT
180026	0.98	Town Land Bank w/BLT CR	Y	Y		SALT MEADOW LANE	RF	AP	OUT
180027	29.84	Town Land Bank w/BLT CR	Y	Y		SALT MEADOW LANE	RF	AP	OUT
277013	5.32	Town Land Bank w/BLT CR	Y	Y		PHINNEY'S LANE	RG	WP	SPLIT
058011001	1.00	Town Land Bank w/BLT CR	Y	Y		BLOMIDON CIRCLE	RF	WP	IN
058011002	1.00	Town Land Bank w/BLT CR	Y	Y		BLOMIDON CIRCLE	RF	SPLIT	SPLIT
058011003	1.00	Town Land Bank w/BLT CR	Y	Y		BLOMIDON CIRCLE	RF	AP	OUT
058011004	1.00	Town Land Bank w/BLT CR	Y	Y		BLOMIDON CIRCLE	RF	AP	OUT
058011005	1.00	Town Land Bank w/BLT CR	Y	Y		BLOMIDON CIRCLE	RF	AP	OUT



## Appendix C: Inventory of Open Space, Recreation and Other Government Owned Parcels - 9/15/2017

PARCEL_ID	ACRES	MANAGEMENT	PROTECTED	TOWN_OWNED	IMPROVED	STREET	ZONING	GRDWTR	ZONEII
058011006	1.00	Town Land Bank w/BLT CR	Y	Y		BLOMIDON CIRCLE	RF	SPLIT	SPLIT
058011007	1.00	Town Land Bank w/BLT CR	Y	Y		BLOMIDON CIRCLE	RF	WP	IN
336050002	1.02	Town Land Bank w/BLT CR	Y	Y		BONE HILL ROAD	RF-1	AP	OUT
<b>Subtotal</b>	<b>75.82</b>	<b>Town Land Bank w/BLT CR</b>							
130012	14.76	Town Land Bank	Y	Y	Y	MEETINGHOUSE WAY/RTE 14	RF	WP	OUT
009002	4.94	Town Land Bank	Y	Y	N	FALMOUTH ROAD/RTE 28	RF	SPLIT	SPLIT
011003	7.25	Town Land Bank	Y	Y	N	HOLLOW ROAD	RF	SPLIT	IN
012008	46.15	Town Land Bank	Y	Y	N	WAKEBY ROAD	RF	SPLIT	IN
020004	25.00	Town Land Bank	Y	Y	Y	SCHOOL STREET	RF	AP	OUT
026001	5.93	Town Land Bank	Y	Y	Y	SANTUIT-NEWTOWN ROAD	RF	GP	IN
026041	1.00	Town Land Bank	Y	Y	N	SANTUIT-NEWTOWN ROAD	RF	SPLIT	IN
026042	6.10	Town Land Bank	Y	Y	Y	SANTUIT-NEWTOWN ROAD	RF	SPLIT	IN
026046	5.90	Town Land Bank	Y	Y	Y	SANTUIT-NEWTOWN ROAD	RF	SPLIT	IN
044013	4.89	Town Land Bank	Y	Y	N	RIVER ROAD	RF	GP	IN
059010	14.53	Town Land Bank	Y	Y	N	SHORE ROAD	RF	WP	IN
061010	5.27	Town Land Bank	Y	Y	Y	FLUME AVENUE	RF	SPLIT	IN
083007	23.50	Town Land Bank	Y	Y	Y	RACE LANE	RF	SPLIT	OUT
127004	5.00	Town Land Bank	Y	Y	N	OST.-W.BARN. RD	RF	AP	OUT
130014	1.03	Town Land Bank	Y	Y	Y	MEETINGHOUSE WAY/RTE 14	RF	WP	OUT
130030	6.97	Town Land Bank	Y	Y	Y	CEDAR STREET	RF	SPLIT	OUT
146002	18.05	Town Land Bank	Y	Y	N	LUMBERT MILL ROAD	RC	SPLIT	SPLIT
149027	2.62	Town Land Bank	Y	Y	Y	OLD FALMOUTH ROAD	RF	SPLIT	IN
149029	6.09	Town Land Bank	Y	Y	Y	OLD FALMOUTH ROAD	RF	SPLIT	IN
156004	0.22	Town Land Bank	Y	Y	N	MAIN ST./RTE 6A(W.BARN.)	RF	AP	OUT
168004	6.14	Town Land Bank	Y	Y	N	FALMOUTH ROAD/RTE 28	RC	AP	OUT
175011	7.33	Town Land Bank	Y	Y	N	PARKER ROAD	RF	AP	OUT
190144	4.00	Town Land Bank	Y	Y	Y	OLD STAGE ROAD	RC	AP	OUT
190166	1.80	Town Land Bank	Y	Y	Y	OLD STAGE ROAD	RC	AP	OUT
190167	6.67	Town Land Bank	Y	Y	Y	OLD STAGE ROAD	RC	AP	OUT
196031	12.45	Town Land Bank	Y	Y	N	FALCON ROAD	RF	AP	OUT
234052	4.40	Town Land Bank	Y	Y	N	IYANNOUGH ROAD/RTE132	RF-1	SPLIT	IN
235006	17.97	Town Land Bank	Y	Y	N	IYANNOUGH ROAD/RTE132	RG;RF-1	SPLIT	IN
235021	15.85	Town Land Bank	Y	Y	N	IYANNOUGH ROAD/RTE132	RG;RF-1	SPLIT	IN
236012	4.80	Town Land Bank	Y	Y	Y	MIDCAPE HGHWY(WEST) RT1	RG	SPLIT	SPLIT
254016	126.31	Town Land Bank	Y	Y	Y	IYANNOUGH ROAD/RTE132	RG;RF-1	WP	IN
254030	1.49	Town Land Bank	Y	Y	N	IYANNOUGH ROAD/RTE132	RG;RF-1	WP	IN
255001	10.21	Town Land Bank	Y	Y	N	MIDCAPE HGHWY(WEST) RT1	RG;RF-1	WP	IN
256006	9.00	Town Land Bank	Y	Y	N	AUNT HATCH LANE	RG;RF-1	AP	OUT
257015	36.04	Town Land Bank	Y	Y	Y	MAIN ST./RTE 6A(BARN.)	RG;RF-2	AP	OUT
267098	0.52	Town Land Bank	Y	Y	N	CRAIGVILLE BEACH ROAD	RB	WP	IN
290091	2.05	Town Land Bank	Y	Y	N	BETTY'S POND ROAD	RB	SPLIT	OUT
292081	2.51	Town Land Bank	Y	Y	N	GARDEN LANE	RB	AP	OUT
298031	27.60	Town Land Bank	Y	Y	N	MARASPIN ROAD	RF-1;RF-2	SPLIT	OUT
308143	1.30	Town Land Bank	Y	Y	Y	MAIN STREET (HYANNIS)	OM	AP	OUT
315008	2.05	Town Land Bank	Y	Y	N	BOULDER ROAD	RF-1	AP	OUT
315014	5.24	Town Land Bank	Y	Y	N	FLINT ROCK ROAD	RF-1	AP	OUT
315020	0.42	Town Land Bank	Y	Y	N	FLINT ROCK ROAD	RF-1	AP	OUT
315026	6.95	Town Land Bank	Y	Y	N	FLINT ROCK ROAD	RF-1	AP	OUT
026040001	1.86	Town Land Bank	Y	Y	N	WIMBLEDON WAY	RF	SPLIT	IN
099028001	27.98	Town Land Bank	Y	Y	N	FALMOUTH ROAD/RTE 28	RF	SPLIT	SPLIT
122008001	12.54	Town Land Bank	Y	Y	N	OST.-W.BARN. RD	RF	GP	IN
128004017	0.73	Town Land Bank	Y	Y	N	JENKINS LANE	RF	AP	OUT
146002001	1.00	Town Land Bank	Y	Y	N	LUMBERT MILL ROAD	RC	WP	IN
146002002	1.00	Town Land Bank	Y	Y	N	LUMBERT MILL ROAD	RC	WP	IN
146002003	9.14	Town Land Bank	Y	Y	N	LUMBERT MILL ROAD	RC	SPLIT	SPLIT

## Appendix C: Inventory of Open Space, Recreation and Other Government Owned Parcels - 9/15/2017

PARCEL_ID	ACRES	MANAGEMENT	PROTECTED	TOWN_OWNED	IMPROVED	STREET	ZONING	GRDWTR	ZONEII
146003001	2.49	Town Land Bank	Y	Y	N	LUMBERT MILL ROAD	RC	WP	IN
146003003	1.63	Town Land Bank	Y	Y	N	LUMBERT MILL ROAD	RC	WP	IN
146003004	1.00	Town Land Bank	Y	Y	N	LUMBERT MILL ROAD	RC	WP	IN
183005001	18.90	Town Land Bank	Y	Y	N	SANDY NECK	RF	AP	OUT
298031003	1.30	Town Land Bank	Y	Y	N	BRAGG'S LANE	RF-1	GP	OUT
298031004	1.06	Town Land Bank	Y	Y	N	BRAGG'S LANE	RF-1	GP	OUT
011001C00	0.08	Town Land Bank	Y	Y	N	HOLLOW ROAD	RF	SPLIT	IN
011001T00	0.50	Town Land Bank	Y	Y	N	HOLLOW ROAD	RF	SPLIT	IN
011002C00	8.17	Town Land Bank	Y	Y	N	HOLLOW ROAD	RF	GP	IN
011002T00	0.24	Town Land Bank	Y	Y	N	HOLLOW ROAD	RF	GP	IN
084001X01	10.36	Town Land Bank	Y	Y	N	CROCKER ROAD	RF	WP	IN
084001X02	23.97	Town Land Bank	Y	Y	N	CROCKER ROAD	RF	WP	IN
084001X03	3.76	Town Land Bank	Y	Y	N	CROCKER ROAD	RF	WP	IN
084002T00	16.20	Town Land Bank	Y	Y	N	CROCKER ROAD	RF	SPLIT	SPLIT
084002W00	46.80	Town Land Bank	Y	Y	N	CROCKER ROAD	RF	SPLIT	SPLIT
104002T00	84.00	Town Land Bank	Y	Y	Y	RACE LANE	RF	GP	OUT
104002W00	47.36	Town Land Bank	Y	Y	Y	ROUTE 149	RF	GP	OUT
128004X01	5.54	Town Land Bank	Y	Y	N	PIONEER PATH	RF	AP	OUT
128004X02	1.52	Town Land Bank	Y	Y	N	PIONEER PATH	RF	AP	OUT
253017X01	0.13	Town Land Bank	Y	Y	N	IYANNOUGH ROAD/RTE132	RD-1;RF-1	WP	IN
253017X02	0.89	Town Land Bank	Y	Y	N	IYANNOUGH ROAD/RTE132	RD-1	WP	IN
253017X03	0.03	Town Land Bank	Y	Y	N	IYANNOUGH ROAD/RTE132	RD-1;RF-1	WP	IN
253017X04	2.05	Town Land Bank	Y	Y	N	IYANNOUGH ROAD/RTE132	RD-1	SPLIT	IN
253017X05	0.04	Town Land Bank	Y	Y	N	IYANNOUGH ROAD/RTE132	RD-1;RF-1	WP	IN
253017X06	1.22	Town Land Bank	Y	Y	N	IYANNOUGH ROAD/RTE132	RD-1	SPLIT	IN
253017X07	0.47	Town Land Bank	Y	Y	N	IYANNOUGH ROAD/RTE132	RD-1;RF-1	WP	IN
253017X08	0.53	Town Land Bank	Y	Y	N	IYANNOUGH ROAD/RTE132	RD-1	WP	IN
253017X09	0.73	Town Land Bank	Y	Y	N	IYANNOUGH ROAD/RTE132	RD-1;RF-1	WP	IN
253017X10	0.27	Town Land Bank	Y	Y	N	IYANNOUGH ROAD/RTE132	RD-1	WP	IN
253017X11	0.10	Town Land Bank	Y	Y	N	IYANNOUGH ROAD/RTE132	RD-1;RF-1	WP	IN
253017X12	1.57	Town Land Bank	Y	Y	N	IYANNOUGH ROAD/RTE132	RD-1	SPLIT	IN
253017X13	0.55	Town Land Bank	Y	Y	N	IYANNOUGH ROAD/RTE132	RD-1;RF-1	WP	IN
253017X14	0.83	Town Land Bank	Y	Y	N	IYANNOUGH ROAD/RTE132	RD-1	WP	IN
CCM1	0.00	Town Land Bank	Y	Y	N				
CCM2	0.00	Town Land Bank	Y	Y	N				
CCM3	0.00	Town Land Bank	Y	Y	N				
CCM4	0.00	Town Land Bank	Y	Y	N				
CCM5	0.00	Town Land Bank	Y	Y	N				
CCM6	0.00	Town Land Bank	Y	Y	N				
CCM7	0.00	Town Land Bank	Y	Y	N				
CCM8	0.00	Town Land Bank	Y	Y	N				
CCM9	0.00	Town Land Bank	Y	Y	N				
<b>Subtotal</b>	<b>856.84</b>	<b>Town Land Bank</b>							
006014	0.45	Town Landing	N	Y	Y	SANTUIT ROAD	RF	AP	OUT
025012	0.80	Town Landing	N	Y	Y	SANTUIT-NEWTOWN ROAD	RF	SPLIT	IN
026038	0.14	Town Landing	N	Y	Y	SANTUIT-NEWTOWN ROAD	RF	GP	IN
035072	1.04	Town Landing	N	Y	Y	OLD SHORE ROAD	RF	AP	OUT
035089	0.32	Town Landing	N	Y	Y	OYSTER PLACE ROAD	RF	AP	OUT
053011	0.05	Town Landing	N	Y	Y	LITTLE RIVER ROAD	RF	AP	OUT
054012	0.07	Town Landing	N	Y	Y	CORDWOOD ROAD	RF	AP	OUT
076019	0.25	Town Landing	N	Y	Y	PRINCE AVENUE	RF	AP	OUT
080006	0.39	Town Landing	N	Y	Y	MISTIC DRIVE	RF	SPLIT	SPLIT
094001	0.12	Town Landing	N	Y	Y	BAY STREET	RC;RF-1	AP	OUT
101002	0.39	Town Landing	N	Y	Y	ROUTE 149	RF	GP	SPLIT
116119	0.50	Town Landing	N	Y	Y	BRIDGE STREET	RC;RF-1	AP	OUT

## Appendix C: Inventory of Open Space, Recreation and Other Government Owned Parcels - 9/15/2017

PARCEL_ID	ACRES	MANAGEMENT	PROTECTED	TOWN_OWNED	IMPROVED	STREET	ZONING	GRDWTR	ZONEII
124007	0.10	Town Landing	N	Y	Y	OLD FALMOUTH ROAD	RF	WP	IN
158003	0.10	Town Landing	N	Y	Y	MEADOW LANE	RF	AP	OUT
162028	0.35	Town Landing	N	Y	Y	WIANNO AVENUE	RF-1	AP	OUT
163007	0.25	Town Landing	N	Y	Y	EAST BAY ROAD	RF-1	AP	OUT
186056	0.40	Town Landing	N	Y	Y	HAYWARD ROAD	CBDCRNB	AP	OUT
215011	0.83	Town Landing	N	Y	Y	OAK STREET (CENT./W.BARN	RF	AP	OUT
227046	0.11	Town Landing	N	Y	Y	RED LILY POND ROAD	CBDCRNB	AP	OUT
229051	0.92	Town Landing	N	Y	Y	HORATIO LANE	RD-1	SPLIT	SPLIT
259009	0.79	Town Landing	N	Y	Y	SCUDDER'S LANE	R-2C	AP	OUT
300022	2.97	Town Landing	N	Y	Y	FREEZER ROAD	MB-B	AP	OUT
300027	0.18	Town Landing	N	Y	Y	MILLWAY	MB-B	AP	OUT
325075	0.17	Town Landing	N	Y	Y	BAY SHORE ROAD	RB	AP	OUT
326118	0.62	Town Landing	N	Y	Y	LEWIS BAY ROAD	HD	AP	OUT
326139	0.07	Town Landing	N	Y	Y	BAY SHORE ROAD	RB	AP	OUT
326146	0.01	Town Landing	N	Y	Y	PLEASANT STREET	HD	AP	OUT
<b>Subtotal</b>	<b>12.39</b>	<b>Town Landing</b>							
313001B01	0.51	Town Municipal	N	Y		HYANNIS-BARNSTABLE ROAI	INDltd	GP	IN
313008B00	32.95	Town Municipal	N	Y		SOUTH FLINT ROCK ROAD	INDltd	SPLIT	IN
313008H01	4.60	Town Municipal	N	Y		AIRPORT WAY	INDltd	SPLIT	IN
333014	0.23	Town Municipal w/Town CR	Y	Y	N	BRENTWOOD LANE	RF-1	AP	OUT
010016	0.10	Town Municipal	N	Y		SANDALWOOD DRIVE	RF	GP	IN
017006	0.60	Town Municipal	N	Y		PINQUICKSET COVE CIR	RF	AP	OUT
018015	0.18	Town Municipal	N	Y		PINE RIDGE ROAD	RF	AP	OUT
018024	0.18	Town Municipal	N	Y		CHERRY TREE ROAD	RF	AP	OUT
018049	0.09	Town Municipal	N	Y		OAKWOOD STREET	RF	AP	OUT
018050	0.09	Town Municipal	N	Y		OAKWOOD STREET	RF	AP	OUT
018052	0.09	Town Municipal	N	Y		PINE RIDGE ROAD	RF	AP	OUT
021018	0.50	Town Municipal	N	Y		OLD OYSTER ROAD	RF	AP	OUT
026004	6.40	Town Municipal	N	Y	Y	BRITTANY DRIVE	RF	WP	IN
026017	0.11	Town Municipal	N	Y		BRITTANY DRIVE	RF	SPLIT	IN
026036	0.41	Town Municipal	N	Y		SANTUIT-NEWTOWN ROAD	RF	SPLIT	IN
034028	0.20	Town Municipal	N	Y		MAIN STREET (COTUIT)	RF	AP	OUT
035098	0.22	Town Municipal	N	Y		MAIN STREET (COTUIT)	RF	AP	OUT
036038	7.81	Town Municipal	N	Y		LOWELL AVENUE	RF	SPLIT	SPLIT
042002	1.10	Town Municipal	N	Y	N	OLD POST ROAD (CT & MM)	RF	WP	IN
044003	0.22	Town Municipal	N	Y		RIVER ROAD	RF	SPLIT	IN
046120	0.54	Town Municipal	N	Y		BOSUN'S WAY	RF	GP	SPLIT
046137	0.96	Town Municipal	N	Y		WHISTLEBERRY DRIVE	RF	GP	SPLIT
047014	1.67	Town Municipal	N	Y		RACE LANE	RF	SPLIT	IN
054022	0.01	Town Municipal	N	Y		OLD POST ROAD (CT & MM)	RF	AP	OUT
065018	0.24	Town Municipal	N	Y		LITTLE POND ROAD	RF	WP	IN
076024	0.93	Town Municipal	N	Y		CEDAR TREE NECK ROAD	RF	AP	OUT
077017	0.29	Town Municipal	N	Y		HILLTOP DRIVE	RF	AP	OUT
077027	0.80	Town Municipal	N	Y		FALMOUTH ROAD/RTE 28	RF	AP	OUT
078008	1.40	Town Municipal	N	Y	N	RIVER ROAD	RF	SPLIT	SPLIT
078074	0.85	Town Municipal	N	Y		ROUTE 149	MMVD	AP	OUT
079005	0.08	Town Municipal	N	Y		MISTIC DRIVE	RF	AP	OUT
079051	0.11	Town Municipal	N	Y		MISTIC DRIVE	RF	AP	OUT
093072	0.06	Town Municipal	N	Y		WINDRUSH LANE	RC	AP	OUT
099062	1.68	Town Municipal	N	Y	N	BOURGEOIS LANE	RF	GP	IN
099063	2.78	Town Municipal	N	Y	N	FALMOUTH ROAD/RTE 28	RF	GP	IN
099064	1.99	Town Municipal	N	Y		BOURGEOIS LANE	RF	GP	IN
102178	0.09	Town Municipal	N	Y		WILLIMANTIC DRIVE	RF	GP	IN
103022	0.46	Town Municipal	N	Y		WEBSTER ROAD	RF	SPLIT	OUT
108005	7.43	Town Municipal	N	Y	N	MAPLE STREET	RF	AP	OUT

## Appendix C: Inventory of Open Space, Recreation and Other Government Owned Parcels - 9/15/2017

PARCEL_ID	ACRES	MANAGEMENT	PROTECTED	TOWN_OWNED	IMPROVED	STREET	ZONING	GRDWTR	ZONEII
117179	1.05	Town Municipal	N	Y		WIANNO AVENUE	RC;BA	SPLIT	SPLIT
119031	0.31	Town Municipal	N	Y	N	POND STREET	RC	WP	IN
121103	0.35	Town Municipal	N	Y		GUNSTOCK ROAD	RC	WP	IN
123001	14.43	Town Municipal	N	Y	Y	FLINT STREET	RF	GP	IN
123002	58.00	Town Municipal	N	Y	Y	FLINT STREET	RF	GP	IN
123027	1.48	Town Municipal	N	Y	Y	FLINT STREET	RF	GP	IN
123045	0.20	Town Municipal	N	Y		FLINT STREET	RF	GP	IN
126004	11.01	Town Municipal	N	Y		RACE LANE	RF	AP	OUT
126061	2.84	Town Municipal	N	Y		OST.-W.BARN. RD	RF	AP	OUT
128029	0.34	Town Municipal	N	Y		WHITE BIRCH WAY	RF	GP	OUT
129011	0.41	Town Municipal	N	Y		SERVICE ROAD	RF	WP	OUT
136012	0.11	Town Municipal	N	Y	N	SANDY NECK ROAD	RF	AP	OUT
142048	57.18	Town Municipal	N	Y	N	OLD MILL ROAD	RC	SPLIT	SPLIT
143003	2.06	Town Municipal	N	Y		OAKVILLE AVENUE	RC	AP	OUT
143015	3.98	Town Municipal	N	Y	N	POND STREET	RC	SPLIT	IN
143017	2.07	Town Municipal	N	Y	N	POND STREET	RC	WP	IN
143020	7.49	Town Municipal	N	Y	N	POND STREET	RC	WP	IN
143023	0.29	Town Municipal	N	Y		OAKVILLE AVENUE	RC	AP	OUT
144032	0.35	Town Municipal	N	Y		OLDHAM ROAD	RC	WP	IN
146064	0.21	Town Municipal	N	Y		EBENEZER ROAD	RC	GP	IN
147006	10.25	Town Municipal	N	Y		NYE ROAD	RC	GP	IN
148011	1.39	Town Municipal	N	Y		NYE ROAD	RC;RF	WP	IN
148130	0.34	Town Municipal	N	Y		NORTH PRECINCT ROAD	RC	WP	IN
150052	0.48	Town Municipal	N	Y		FIELD ROAD	RF	AP	OUT
150053	0.48	Town Municipal	N	Y		FIELD ROAD	RF	AP	OUT
150059	0.46	Town Municipal	N	Y		FIELD ROAD	RF	AP	OUT
150060	0.53	Town Municipal	N	Y		TREE TOP CIRCLE	RF	AP	OUT
150061	0.59	Town Municipal	N	Y		TREE TOP CIRCLE	RF	AP	OUT
156012	1.35	Town Municipal	N	Y	N	MAIN ST./RTE 6A(W.BARN.)	RF	AP	OUT
156014	0.71	Town Municipal	N	Y	N	MAIN ST./RTE 6A(W.BARN.)	RF	AP	OUT
157010	8.79	Town Municipal	N	Y	N	MAIN ST./RTE 6A(W.BARN.)	RF	AP	OUT
165060	0.34	Town Municipal	N	Y		CROSSWAY PLACE	RC	AP	OUT
167030	2.25	Town Municipal	N	Y		POWERS DRIVE	RD-1	AP	OUT
169096	0.37	Town Municipal	N	Y		BRIDGET'S PATH	RC	WP	IN
172079	0.20	Town Municipal	N	Y		GUILDFORD ROAD	RC	GP	IN
172080	0.52	Town Municipal	N	Y		GUILDFORD ROAD	RC	GP	IN
172121	0.35	Town Municipal	N	Y		ASHLEY DRIVE	RC	AP	OUT
172154	0.53	Town Municipal	N	Y		ASHLEY DRIVE	RC	SPLIT	SPLIT
178014	0.01	Town Municipal	N	Y		MAIN ST./RTE 6A(W.BARN.)	WBVBD	AP	OUT
180001	0.36	Town Municipal	N	Y	N	PACKET LANDING WAY	RF	AP	OUT
180010	13.76	Town Municipal	N	Y	N	PACKET LANDING WAY	RF	AP	OUT
180014	0.36	Town Municipal	N	Y	N	PACKET LANDING WAY	RF	AP	OUT
185019	1.67	Town Municipal	N	Y		SOUTH COUNTY ROAD	RF-1	AP	OUT
187015	1.15	Town Municipal	N	Y		SCUDDER BAY CIRCLE	RD-1	AP	OUT
189147	0.29	Town Municipal	N	Y		FULLER ROAD	RD-1	AP	OUT
189155	0.78	Town Municipal	N	Y		BIRCHILL ROAD	RC	AP	OUT
190059	0.21	Town Municipal	N	Y		HIGHLAND DRIVE	RC	AP	OUT
190257	0.53	Town Municipal	N	Y		FOX HILL ROAD	RC	AP	OUT
193007	0.51	Town Municipal	N	Y		SHOOTFLYING HILL RD	RD-1	AP	OUT
193027	0.18	Town Municipal	N	Y		SHOOTFLYING HILL RD	RD-1	GP	IN
193030	0.04	Town Municipal	N	Y		SHOOTFLYING HILL RD	RD-1	GP	IN
193262	0.03	Town Municipal	N	Y		SHOOTFLYING HILL RD	RD-1	GP	IN
214039	0.87	Town Municipal	N	Y		PLEASANT PINES AVE	RF	GP	IN
215023	9.12	Town Municipal	N	Y		IYANNOUGH ROAD/RTE132	RF	AP	OUT
215026	0.64	Town Municipal	N	Y		SERVICE ROAD	RF	GP	IN

## Appendix C: Inventory of Open Space, Recreation and Other Government Owned Parcels - 9/15/2017

PARCEL_ID	ACRES	MANAGEMENT	PROTECTED	TOWN_OWNED	IMPROVED	STREET	ZONING	GRDWTR	ZONEII
217002	0.39	Town Municipal	N	Y		MAIN ST./RTE 6A(W.BARN.)	RF	AP	OUT
223004	0.25	Town Municipal	N	Y	N	SANDY NECK	RF	AP	OUT
226031	1.00	Town Municipal	N	Y		OCEAN AVENUE	CBDCV	AP	OUT
231001	0.05	Town Municipal	N	Y		LAKESIDE DRIVE WEST	RD-1	AP	OUT
233068	0.46	Town Municipal	N	Y	N	NYES POINT WAY	RD-1	GP	IN
234051	0.04	Town Municipal	N	Y		IYANNOUGH ROAD/RTE132	RF-1	WP	IN
234063	0.13	Town Municipal	N	Y		IYANNOUGH ROAD/RTE132	RF-1	WP	IN
234064	0.14	Town Municipal	N	Y		IYANNOUGH ROAD/RTE132	RF-1	WP	IN
235012	0.33	Town Municipal	N	Y		OLD NECK LANE	RG	GP	IN
235019	0.24	Town Municipal	N	Y		OLD NECK LANE	RG	GP	IN
236011	8.67	Town Municipal	N	Y		OLD NECK LANE	RG	SPLIT	SPLIT
245045	1.00	Town Municipal	N	Y		SEVENTH AVENUE (HYANNIS	RB	AP	OUT
247145	0.05	Town Municipal	N	Y		GINGER LANE	RB	AP	OUT
247147	0.25	Town Municipal	N	Y		GINGER LANE	RB	AP	OUT
248232	0.41	Town Municipal	N	Y		CARLOTTA AVENUE	RB	WP	IN
249051	0.12	Town Municipal	N	Y		WEST MAIN STREET	HB	SPLIT	IN
249052	0.11	Town Municipal	N	Y		WEST MAIN STREET	HB	AP	SPLIT
249063	0.08	Town Municipal	N	Y		STRAWBERRY HILL ROAD	RD-1	GP	IN
251095	0.26	Town Municipal	N	Y		LONGVIEW DRIVE	RC-1	GP	IN
252044	0.67	Town Municipal	N	Y	N	GOOSE POINT ROAD	RD-1	GP	IN
253007	4.27	Town Municipal	N	Y	N	HUCKINS NECK ROAD	RD-1	GP	IN
256004	5.96	Town Municipal	N	Y		MIDCAPE HGHWY(WEST) RTI	RG	SPLIT	SPLIT
266002	6.10	Town Municipal	N	Y		OCEAN DRIVE	RB;RF-1	AP	OUT
267177	0.44	Town Municipal	N	Y		WEST HYANNISPORT CIRCLE	RB	WP	IN
268097	0.55	Town Municipal	N	Y		STRAIGHTWAY	RB	WP	IN
269018	0.08	Town Municipal	N	Y		TEVYAW ROAD	RB	WP	IN
269062	1.30	Town Municipal	N	Y		PONTIAC STREET	RB	WP	IN
269140	0.31	Town Municipal	N	Y		PITCHER'S WAY	RB	WP	IN
269164	0.33	Town Municipal	N	Y		FAWCETT LANE	RB	WP	IN
270008	1.05	Town Municipal	N	Y		DUNN'S POND ROAD	RB	WP	IN
270115	8.75	Town Municipal	N	Y		PITCHER'S WAY	RB	WP	IN
270116	0.88	Town Municipal	N	Y		PITCHER'S WAY	RB	WP	IN
270218	0.18	Town Municipal	N	Y		WAGON LANE	RB	WP	IN
270244	0.40	Town Municipal	N	Y		OLANDER DRIVE	RB	WP	IN
271096	1.58	Town Municipal	N	Y		FALMOUTH ROAD/RTE 28	RB	GP	IN
271097	8.87	Town Municipal	N	Y		FALMOUTH ROAD/RTE 28	RB	SPLIT	IN
271121	0.21	Town Municipal	N	Y		ARROWHEAD DRIVE	RB	WP	IN
271237	2.05	Town Municipal	N	Y		PITCHER'S WAY	RC-1;RB	SPLIT	IN
274030	1.41	Town Municipal	N	Y		PHINNEY'S LANE	RC-1;B	GP	IN
274031	8.71	Town Municipal	N	Y		PHINNEY'S LANE	RC-1;HB;B	SPLIT	IN
274038	0.53	Town Municipal	N	Y		PHINNEY'S LANE	RC-1;B	WP	IN
275059	1.57	Town Municipal	N	Y		GRAVEL PLACE	RG	SPLIT	SPLIT
290017	0.59	Town Municipal	N	Y		FOREST GLEN ROAD	RB	WP	IN
290019	0.63	Town Municipal	N	Y		FOREST GLEN ROAD	RB	WP	IN
290118	0.48	Town Municipal	N	Y		FOREST GLEN ROAD	RB	WP	IN
291031	6.70	Town Municipal	N	Y		SAINT FRANCIS CIRCLE	RB	SPLIT	IN
291032	0.33	Town Municipal	N	Y		SAINT FRANCIS CIRCLE	RB	SPLIT	IN
291111	0.31	Town Municipal	N	Y		COUNTY SEAT STREET	RB	AP	OUT
291226	0.34	Town Municipal	N	Y		SAINT FRANCIS CIRCLE	RB	SPLIT	IN
292289	0.23	Town Municipal	N	Y		JENNIFER LANE	RB	WP	IN
292290	0.22	Town Municipal	N	Y		JENNIFER LANE	RB	WP	IN
292291	0.22	Town Municipal	N	Y		JENNIFER LANE	RB	WP	IN
292292	0.22	Town Municipal	N	Y		JENNIFER LANE	RB	WP	IN
292293	0.22	Town Municipal	N	Y		JENNIFER LANE	RB	WP	IN
292294	0.22	Town Municipal	N	Y		JENNIFER LANE	RB	WP	IN

## Appendix C: Inventory of Open Space, Recreation and Other Government Owned Parcels - 9/15/2017

PARCEL_ID	ACRES	MANAGEMENT	PROTECTED	TOWN_OWNED	IMPROVED	STREET	ZONING	GRDWTR	ZONEII
292295	0.21	Town Municipal	N	Y		JENNIFER LANE	RB	WP	IN
292296	0.20	Town Municipal	N	Y		JENNIFER LANE	RB	WP	IN
292297	0.22	Town Municipal	N	Y		JENNIFER LANE	RB	WP	IN
292298	0.22	Town Municipal	N	Y		JENNIFER LANE	RB	WP	IN
293001	82.38	Town Municipal	N	Y		FALMOUTH ROAD/RTE 28	RC-1;RB;HB;B	SPLIT	SPLIT
293032	0.06	Town Municipal	N	Y		FALMOUTH ROAD/RTE 28	HB	SPLIT	OUT
295028	1.37	Town Municipal	N	Y		INDEPENDENCE DRIVE	IND	GP	IN
297004	0.16	Town Municipal	N	Y		HYANNIS-BARNSTABLE ROAI	RG;RF-1	WP	IN
297014	0.20	Town Municipal	N	Y		HYANNIS-BARNSTABLE ROAI	RF-1	WP	IN
299045	1.00	Town Municipal	N	Y		MAIN ST./RTE 6A(BARN.)	RF-2	AP	OUT
299046	0.32	Town Municipal	N	Y		MAIN ST./RTE 6A(BARN.)	RF-2	AP	OUT
300005	3.34	Town Municipal	N	Y		MAIN ST./RTE 6A(W.BARN.)	RF-1;RF-2	AP	OUT
300018	0.91	Town Municipal	N	Y		FREEZER ROAD	MB-B;RF-1	AP	OUT
306001	0.72	Town Municipal	N	Y		OCEAN AVENUE	RB;RF-1	AP	OUT
306027	0.88	Town Municipal	N	Y		STUDLEY ROAD	RB;RF-1	AP	OUT
306067	0.62	Town Municipal	N	Y		STETSON LANE	RB	AP	OUT
306118	0.06	Town Municipal	N	Y		OLD COLONY ROAD	RB	AP	OUT
306202	0.39	Town Municipal	N	Y		OCEAN AVENUE	RF-1	AP	OUT
306259	0.29	Town Municipal	N	Y		PERIWINKLE DRIVE	RB	AP	OUT
307080	0.11	Town Municipal	N	Y		SEA STREET	RB	AP	OUT
307226	0.01	Town Municipal	N	Y		CHASE STREET	RB	AP	OUT
307282	7.50	Town Municipal	N	Y	Y	OLD COLONY ROAD	RB	AP	OUT
308072	1.52	Town Municipal	N	Y		NORTH STREET	HVB	AP	OUT
309027	0.27	Town Municipal	N	Y		HAMPSHIRE AVENUE	RB	AP	OUT
310171	0.13	Town Municipal	N	Y		BARNSTABLE ROAD	HG	WP	IN
310336	0.02	Town Municipal	N	Y		LINDEN STREET	RB	SPLIT	OUT
310431	0.23	Town Municipal	N	Y		COMPASS CIRCLE	RB	GP	IN
314029	0.55	Town Municipal	N	Y		SOUTH FLINT ROCK ROAD	INDltd	WP	IN
317052	1.31	Town Municipal	N	Y		SALT ROCK ROAD	RF-2	AP	OUT
318004	2.39	Town Municipal	N	Y	N	REDWING LANE	RF-1	AP	OUT
324042	2.44	Town Municipal	N	Y		OCEAN STREET	RB	AP	OUT
324044	0.73	Town Municipal	N	Y		GOSNOLD STREET	RB	AP	OUT
325046	0.11	Town Municipal	N	Y		OCEAN STREET	RB	AP	OUT
325108	0.18	Town Municipal	N	Y		ISLAND VIEW ROAD	RB	AP	OUT
326004	2.15	Town Municipal	N	Y		SOUTH STREET	HD	AP	OUT
326021	5.01	Town Municipal	N	Y	Y	MAIN STREET (HYANNIS)	HVB;HD	AP	OUT
326061	2.91	Town Municipal	N	Y	Y	SOUTH STREET	HD	AP	OUT
326127	0.16	Town Municipal	N	Y		SOUTH STREET	HD	AP	OUT
326131	0.18	Town Municipal	N	Y	Y	PLEASANT STREET	HD	AP	OUT
326138	3.41	Town Municipal	N	Y		MAIN STREET (HYANNIS)	HVB	AP	OUT
326143	0.25	Town Municipal	N	Y		DAISY HILL ROAD	RB	AP	OUT
327101	0.41	Town Municipal	N	Y		OCEAN STREET	HVB	AP	OUT
327261	0.62	Town Municipal	N	Y		OCEAN STREET	HVB	AP	OUT
327269	0.27	Town Municipal	N	Y		NORTH STREET	HVB	AP	OUT
327271	1.09	Town Municipal	N	Y		NORTH STREET	HVB	AP	OUT
328114	1.64	Town Municipal	N	Y		MARY DUNN WAY	IND;HG;B	WP	IN
328118	2.02	Town Municipal	N	Y		MARY DUNN WAY	B	WP	IN
328124	0.34	Town Municipal	N	Y		BROOKS ROAD	B	WP	IN
328127	2.38	Town Municipal	N	Y		BROOKS ROAD	B	WP	IN
328133	0.18	Town Municipal	N	Y		OLD MARY DUNN ROAD	HG;B	WP	IN
328134	0.32	Town Municipal	N	Y		MARY DUNN WAY	HG;B	WP	IN
328229	0.16	Town Municipal	N	Y		YARMOUTH ROAD	B	WP	IN
328234	0.17	Town Municipal	N	Y		OLD MARY DUNN ROAD	B	WP	IN
329002	0.09	Town Municipal	N	Y		IYANNOUGH ROAD/RTE 28	HG	WP	IN
329005	0.44	Town Municipal	N	Y		ESTELLA ROAD	IND;B	WP	IN



## Appendix C: Inventory of Open Space, Recreation and Other Government Owned Parcels - 9/15/2017

PARCEL_ID	ACRES	MANAGEMENT	PROTECTED	TOWN_OWNED	IMPROVED	STREET	ZONING	GRDWTR	ZONEII
329006	0.32	Town Municipal	N	Y		BROOKS ROAD	B	WP	IN
329007	0.75	Town Municipal	N	Y		BROOKS ROAD	IND;B	WP	IN
329009	0.50	Town Municipal	N	Y		BROOKS ROAD	IND;B	WP	IN
329010	0.50	Town Municipal	N	Y		YARMOUTH ROAD	B	WP	IN
335079	1.35	Town Municipal	N	Y		MARY DUNN ROAD	RF-2	AP	OUT
344043	0.21	Town Municipal	N	Y		OLD YARMOUTH ROAD	B	WP	IN
348003	0.58	Town Municipal	N	Y		MARSTONS LANE	RF-1	GP	IN
348005	2.95	Town Municipal	N	Y		HAMSTEAD LANE	RF-1	GP	IN
348008	0.96	Town Municipal	N	Y		MIDCAPE HGHWY(WEST) RTI	RF-1	GP	IN
349013	3.36	Town Municipal	N	Y		OAKMONT ROAD	RF-1	SPLIT	SPLIT
350036	0.49	Town Municipal	N	Y		COUNTRY CLUB DRIVE	RF-2	AP	OUT
354002	1.23	Town Municipal	N	Y		MIDCAPE HGHWY(WEST) RTI	RF-1	GP	IN
354003	5.36	Town Municipal	N	Y		MIDCAPE HGHWY(WEST) RTI	RF-1	GP	IN
018055002	0.09	Town Municipal	N	Y		OAKWOOD STREET	RF	AP	OUT
020115001	4.45	Town Municipal	N	Y		SANTUIT ROAD	RF	AP	OUT
029005005	0.65	Town Municipal	N	Y		LONG POND ROAD	RF	GP	IN
043007002	34.38	Town Municipal	N	Y		WAKEBY ROAD	RF	SPLIT	IN
109014004	0.18	Town Municipal	N	Y		CEDAR STREET	RF	AP	OUT
111011003	0.58	Town Municipal	N	Y		KALWEIT DRIVE	RF	AP	OUT
123028001	4.62	Town Municipal	N	Y		FLINT STREET	RF	GP	IN
128017004	0.16	Town Municipal	N	Y		PIONEER PATH	RF	GP	OUT
128035001	0.06	Town Municipal	N	Y		WHITE BIRCH WAY	RF	GP	OUT
193230002	0.23	Town Municipal	N	Y		PATRIOT WAY	RC	AP	OUT
193261002	0.02	Town Municipal	N	Y		SHOOTFLYING HILL RD	RD-1	GP	IN
196022003	0.12	Town Municipal	N	Y		PLUM STREET	RF	AP	OUT
215020001	3.09	Town Municipal	N	Y		IYANNOUGH RD/RTE 132	RF	AP	OUT
228090002	0.17	Town Municipal	N	Y		PINE STREET (HY,CENT)	RD-1	AP	OUT
250066001	0.12	Town Municipal	N	Y		OLD STRAWBERRY HILL ROA	RC-1	SPLIT	OUT
250066006	0.90	Town Municipal	N	Y		OLD STRAWBERRY HILL ROA	RC-1	SPLIT	SPLIT
307047002	0.08	Town Municipal	N	Y		WOODBURY AVENUE	RB	AP	OUT
308081002	0.64	Town Municipal	N	Y		SOUTH STREET	SF	AP	OUT
308273001	0.43	Town Municipal	N	Y		MITCHELL'S WAY	OM	AP	OUT
308273002	0.45	Town Municipal	N	Y		MITCHELL'S WAY	RB	AP	OUT
309222001	0.74	Town Municipal	N	Y		NORTH STREET	HVB	AP	OUT
311022001	0.12	Town Municipal	N	Y		BARNSTABLE ROAD	HB	GP	IN
314026003	6.83	Town Municipal	N	Y		SOUTH FLINT ROCK ROAD	INDltd	SPLIT	IN
314027001	17.00	Town Municipal	N	Y		BREED'S HILL ROAD	INDltd	WP	IN
326001001	4.29	Town Municipal	N	Y	Y	OLD COLONY ROAD	RB;HD;SF	AP	OUT
326001002	0.06	Town Municipal	N	Y	Y	OLD COLONY ROAD	HD	AP	OUT
326001003	9.76	Town Municipal	N	Y	Y	HIGH SCHOOL ROAD	RB	AP	OUT
326009002	0.15	Town Municipal	N	Y		PEARL STREET	RB	AP	OUT
327165001	1.33	Town Municipal	N	Y		MAIN STREET (HYANNIS)	HVB	SPLIT	SPLIT
355002008	5.83	Town Municipal	N	Y		SPYGLASS HILL ROAD	RF-1	SPLIT	SPLIT
042012C00	15.13	Town Municipal	N	Y	Y	BRITTANY DRIVE	RF	WP	IN
042012T00	0.19	Town Municipal	N	Y	Y	BRITTANY DRIVE	RF	WP	IN
104003T00	143.68	Town Municipal	N	Y	Y	ROUTE 149	RF	SPLIT	OUT
104003W00	11.00	Town Municipal	N	Y	Y	ROUTE 149	RF	GP	OUT
215028CND	4.14	Town Municipal	N	Y		IYANNOUGH ROAD/RTE132	RF	AP	OUT
332005	0.59	Town Municipal (Cobb Trust) To	Y	Y		MARY DUNN ROAD	IND	WP	IN
348036	1.20	Town Municipal (Cobb Trust)Tov	Y	Y		MIDCAPE HGHWY(WEST) RTI	IND	SPLIT	IN
315025	0.23	Town Municipal (Cobb Trust)	N	Y		FLINT ROCK ROAD	RF-1	AP	OUT
349012	7.05	Town Municipal (Cobb Trust)	N	Y		OAKMONT ROAD	RF-1	SPLIT	SPLIT
155002	1.00	Town Municipal (Lombard)	N	Y		MEETINGHOUSE WAY/RTE 14	RF	AP	OUT
155017	0.30	Town Municipal (Lombard)	N	Y		MEETINGHOUSE WAY/RTE 14	WBVBD	AP	OUT
155019	0.58	Town Municipal (Lombard)	N	Y		MEETINGHOUSE WAY/RTE 14	WBVBD	AP	OUT

## Appendix C: Inventory of Open Space, Recreation and Other Government Owned Parcels - 9/15/2017

PARCEL_ID	ACRES	MANAGEMENT	PROTECTED	TOWN_OWNED	IMPROVED	STREET	ZONING	GRDWTR	ZONEII
155020	0.44	Town Municipal (Lombard)	N	Y		MEETINGHOUSE WAY/RTE 14	WBVBD	AP	OUT
155021	0.67	Town Municipal (Lombard)	N	Y		MEETINGHOUSE WAY/RTE 14	WBVBD;RF	AP	OUT
155022	0.58	Town Municipal (Lombard)	N	Y		MEETINGHOUSE WAY/RTE 14	WBVBD	AP	OUT
155023	0.13	Town Municipal (Lombard)	N	Y		MEETINGHOUSE WAY/RTE 14	WBVBD;RF	AP	OUT
155035	0.11	Town Municipal (Lombard)	N	Y		MEETINGHOUSE WAY/RTE 14	WBVBD	AP	OUT
155037	3.32	Town Municipal (Lombard)	N	Y		LOMBARD AVENUE	WBVBD;RF	AP	OUT
155038	0.41	Town Municipal (Lombard)	N	Y		MEETINGHOUSE WAY/RTE 14	WBVBD	AP	OUT
155039	0.92	Town Municipal (Lombard)	N	Y		MEETINGHOUSE WAY/RTE 14	WBVBD	AP	OUT
155040	4.60	Town Municipal (Lombard)	N	Y		MEETINGHOUSE WAY/RTE 14	RF	AP	OUT
155043	0.48	Town Municipal (Lombard)	N	Y		MEETINGHOUSE WAY/RTE 14	WBVBD	AP	OUT
155049	0.10	Town Municipal (Lombard)	N	Y		MEETINGHOUSE WAY/RTE 14	WBVBD	AP	OUT
155050	0.50	Town Municipal (Lombard)	N	Y		MEETINGHOUSE WAY/RTE 14	WBVBD	AP	OUT
156036	0.31	Town Municipal (Lombard)	N	Y		MAIN ST./RTE 6A(W.BARN.)	WBVBD	AP	OUT
156054	0.38	Town Municipal (Lombard)	N	Y		MAIN ST./RTE 6A(W.BARN.)	WBVBD;RF	AP	OUT
156055	1.16	Town Municipal (Lombard)	N	Y		NAVIGATION ROAD	WBVBD;RF	AP	OUT
156056	1.37	Town Municipal (Lombard)	N	Y		NAVIGATION ROAD	RF	AP	OUT
156064	0.01	Town Municipal (Lombard)	N	Y		MAIN ST./RTE 6A(W.BARN.)	WBVBD	AP	OUT
180003	0.98	Town Municipal (Lombard)	N	Y		NAVIGATION ROAD	RF	AP	OUT
180007	0.25	Town Municipal (Lombard)	N	Y		NAVIGATION ROAD	RF	AP	OUT
180031	1.25	Town Municipal (Lombard)	N	Y		NAVIGATION ROAD	RF	AP	OUT
180032	2.00	Town Municipal (Lombard)	N	Y		NAVIGATION ROAD	RF	AP	OUT
156035001	9.29	Town Municipal (Lombard)	N	Y		NAVIGATION ROAD	RF	AP	OUT
156035002	1.32	Town Municipal (Lombard)	N	Y		NAVIGATION ROAD	RF	AP	OUT
180002001	0.34	Town Municipal (Lombard)	N	Y		NAVIGATION ROAD	RF	AP	OUT
180002002	0.89	Town Municipal (Lombard)	N	Y		NAVIGATION ROAD	RF	AP	OUT
15500200A	5.33	Town Municipal (Lombard)	N	Y		MEETINGHOUSE WAY/RTE 14	RF	SPLIT	OUT
155018A01	1.11	Town Municipal (Lombard)	N	Y		MEETINGHOUSE WAY/RTE 14	WBVBD	AP	OUT
155048A00	2.00	Town Municipal (Lombard)	N	Y		LOMBARD AVENUE	WBVBD;RF	AP	OUT
308136	0.18	Town Open Space (other)	N	Y		MAIN STREET (HYANNIS)	HVB	AP	OUT
314001	2.00	Town Open Space (other)	Y	Y		SOUTH FLINT ROCK ROAD	IND	SPLIT	IN
315040	2.60	Town Open Space (other)	Y	Y		COMMUNICATION WAY	IND	SPLIT	IN
<b>Subtotal</b>	<b>865.91</b>	<b>Town Municipal</b>							
035051	1.19	Town Recreation	N	Y	Y	MAIN STREET (COTUIT)	RF	AP	OUT
038009	0.11	Town Recreation	N	Y	N	PUTNAM AVENUE	RF	AP	OUT
077006	0.32	Town Recreation	N	Y	Y	ROUTE 149	RF	AP	OUT
079015	29.33	Town Recreation	N	Y	Y	ROUTE 149	RF	SPLIT	SPLIT
117080	0.22	Town Recreation	N	Y	Y	MAIN STREET (OST.)	BA	GP	IN
165086	0.15	Town Recreation	N	Y	N	SPICE LANE	RC	AP	OUT
186063	0.07	Town Recreation	N	Y	N	SOUTH MAIN STREET	RD-1	AP	OUT
187026	7.50	Town Recreation	N	Y	Y	BAY LANE	RD-1	AP	OUT
187078	0.02	Town Recreation	N	Y	Y	BEECH LEAF ISLAND ROAD	RD-1	AP	OUT
187081	0.14	Town Recreation	N	Y	Y	BEECH LEAF ISLAND ROAD	RD-1	AP	OUT
187082	9.44	Town Recreation	N	Y	Y	BEECH LEAF ISLAND ROAD	RD-1	AP	OUT
207043	2.71	Town Recreation	N	Y	Y	MAIN STREET (CENT.)	RD-1	AP	OUT
207063	0.05	Town Recreation	N	Y	N	SOUTH MAIN STREET	RC	AP	OUT
208122	0.05	Town Recreation	N	Y	Y	MAIN STREET (CENT.)	RD-1	AP	OUT
209047	0.74	Town Recreation	N	Y	Y	PHINNEY'S LANE	RD-1;RC	AP	OUT
228138	0.26	Town Recreation	N	Y	Y	SOUTH MAIN STREET	RD-1	AP	OUT
229053	4.00	Town Recreation	N	Y	Y	CHILDS STREET	RD-1	SPLIT	SPLIT
270040	0.38	Town Recreation	N	Y	N	LINCOLN ROAD	RB	WP	IN
274005	1.14	Town Recreation	N	Y	Y	PHINNEY'S LANE	RG	WP	SPLIT
275002	35.90	Town Recreation	N	Y	Y	PHINNEY'S LANE	RG	SPLIT	SPLIT
299039	1.00	Town Recreation	N	Y	N	MILLWAY	RF-2	AP	OUT
309264	9.63	Town Recreation	N	Y	N	BASSETT LANE	RB	AP	OUT
310242	0.44	Town Recreation	N	Y	N	MAPLE STREET	RB	GP	IN



## Appendix C: Inventory of Open Space, Recreation and Other Government Owned Parcels - 9/15/2017

PARCEL_ID	ACRES	MANAGEMENT	PROTECTED	TOWN_OWNED	IMPROVED	STREET	ZONING	GRDWTR	ZONEII
310247	0.17	Town Recreation	N	Y	N	MAPLE STREET	RB	GP	IN
310252	0.44	Town Recreation	N	Y	Y	LINDEN STREET	RB	GP	SPLIT
326068	1.74	Town Recreation	N	Y	Y	OCEAN STREET	HD	AP	OUT
327237	0.31	Town Recreation	N	Y	N	MAIN STREET (HYANNIS)	MS	WP	SPLIT
327265	0.01	Town Recreation	N	Y	N	MAIN STREET (HYANNIS)	MS	AP	OUT
327266	0.01	Town Recreation	N	Y	N	MAIN STREET (HYANNIS)	MS	WP	SPLIT
<b>Subtotal</b>	<b>107.47</b>	<b>Town Recreation</b>							
021008	13.50	Town School	N	Y	Y	OLD OYSTER ROAD	RF	SPLIT	SPLIT
077026	13.11	Town School	N	Y	Y	MAIN STREET (M.MILLS)	RF	AP	OUT
123014	36.80	Town School	N	Y	Y	OST.-W.BARN. RD	RF	SPLIT	IN
144004	36.20	Town School	N	Y	Y	BUMPS RIVER ROAD	RC	SPLIT	SPLIT
187030	13.50	Town School	N	Y	Y	BAY LANE	RD-1	AP	OUT
249094	68.70	Town School	N	Y	Y	WEST MAIN STREET	RB;HB	SPLIT	SPLIT
250044	17.12	Town School	N	Y	Y	FALMOUTH ROAD/RTE 28	RB;HB	SPLIT	SPLIT
257012	36.91	Town School	N	Y	Y	MAIN ST./RTE 6A(BARN.)	RG;RF-2	AP	OUT
269002	22.14	Town School	N	Y	Y	WEST MAIN STREET	RB;HB	SPLIT	SPLIT
309008	18.22	Town School	N	Y	Y	BEARSE'S WAY	RB	AP	OUT
116053001	4.03	Town School	N	Y	Y	LOVELL'S LANE	RC	AP	OUT
<b>Subtotal</b>	<b>280.23</b>	<b>Town School</b>							
097022001	40.98	Trustees of Reservations CR	Y	N	Y	SOUTH COUNTY ROAD	RF	SPLIT	SPLIT
157004001	16.80	Trustees of Reservations CR	Y	N	Y	MAIN ST./RTE 6A(W.BARN.)	RF	AP	OUT
<b>Subtotal</b>	<b>57.78</b>	<b>Trustees of Reservations CR I</b>							
327116	1.15	U.S. Government	N	N	Y	MAIN STREET (HYANNIS)	HVB	AP	OUT
315016	4.74	County Farm	Y		Y	MARY DUNN ROAD			
315018	1.87	County Farm	Y		N	FLINT ROCK RD			
317035	12.93	County Farm	Y		Y	MAIN ST./RTE 6A(BARN.)			
317036	1.66	County Farm	Y		Y	FLINT ROCK RD			
317037	1.08	County Farm	Y		Y	FLINT ROCK RD			
317038	5.98	County Farm	Y		Y	MAIN ST./RTE 6A(BARN.)			
316004	31.25	County Farm	Y		N	FLINT ROCK RD			
315017	46.99	County Farm	Y		N	FLINT ROCK RD			
<b>Subtotal</b>	<b>106.50</b>	<b>County Farm</b>							
195038	15.96	Chapter 61	Y		N	FALCON ROAD			
195038	15.96	Chapter 61	Y		N	FALCON ROAD			
195038	15.96	Chapter 61	Y		N	FALCON ROAD			
<b>Subtotal</b>	<b>47.88</b>	<b>Ch 61</b>							
017007	67.57	Chapter 61A	Y		Y	MAIN STREET (COTUIT)			
017007	67.57	Chapter 61A	Y		Y	MAIN STREET (COTUIT)			
017007	67.57	Chapter 61A	Y		Y	MAIN STREET (COTUIT)			
017010	1.80	Chapter 61A	Y		Y	MAIN STREET (COTUIT)			
017014	14.29	Chapter 61A	Y		Y	MAIN STREET (COTUIT)			
018097	4.69	Chapter 61A	Y		N	MAIN STREET (COTUIT)			
018106	3.88	Chapter 61A	Y		N	WAQUOIT ROAD			
018106	3.88	Chapter 61A	Y		N	WAQUOIT ROAD			
018107	4.18	Chapter 61A	Y		N	RUSHY MARSH ROAD			
018108	0.25	Chapter 61A	Y		N	RUSHY MARSH ROAD			
018108	0.25	Chapter 61A	Y		N	RUSHY MARSH ROAD			
018120	4.69	Chapter 61A	Y		N	RUSHY MARSH ROAD			
018120	4.69	Chapter 61A	Y		N	RUSHY MARSH ROAD			
018121	4.68	Chapter 61A	Y		N	MAIN STREET (COTUIT)			
018125001	1.73	Chapter 61A	Y		Y	PINE ROAD			
029007001	7.14	Chapter 61A	Y		Y	SANTUIT-NEWTOWN ROAD			
029007001	7.14	Chapter 61A	Y		Y	SANTUIT-NEWTOWN ROAD			
029007001	7.14	Chapter 61A	Y		Y	SANTUIT-NEWTOWN ROAD			

## Appendix C: Inventory of Open Space, Recreation and Other Government Owned Parcels - 9/15/2017

PARCEL_ID	ACRES	MANAGEMENT	PROTECTED	TOWN_OWNED	IMPROVED	STREET	ZONING	GRDWTR	ZONEII
044012002	7.36	Chapter 61A	Y		N	SANTUIT-NEWTOWN ROAD			
044012002	7.36	Chapter 61A	Y		N	SANTUIT-NEWTOWN ROAD			
044012002	7.36	Chapter 61A	Y		N	SANTUIT-NEWTOWN ROAD			
044014	27.60	Chapter 61A	Y		Y	RIVER ROAD			
044014	27.60	Chapter 61A	Y		Y	RIVER ROAD			
040001	18.50	Chapter 61A	Y		Y	FALMOUTH ROAD/RTE 28			
040001	18.50	Chapter 61A	Y		Y	FALMOUTH ROAD/RTE 28			
044027	33.53	Chapter 61A	Y		Y	RIVER ROAD			
044027	33.53	Chapter 61A	Y		Y	RIVER ROAD			
045016003	6.94	Chapter 61A	Y		Y	BOG ROAD			
045016003	6.94	Chapter 61A	Y		Y	BOG ROAD			
045017001	60.00	Chapter 61A	Y		Y	BOG ROAD			
045017001	60.00	Chapter 61A	Y		Y	BOG ROAD			
045017001	60.00	Chapter 61A	Y		Y	BOG ROAD			
060004004	30.30	Chapter 61A	Y		Y	ROSA LANE			
060004004	30.30	Chapter 61A	Y		Y	ROSA LANE			
060004004	30.30	Chapter 61A	Y		Y	ROSA LANE			
060004004	30.30	Chapter 61A	Y		Y	ROSA LANE			
061059	6.35	Chapter 61A	Y		N	WHISTLEBERRY DRIVE			
061059	6.35	Chapter 61A	Y		N	WHISTLEBERRY DRIVE			
062054	9.17	Chapter 61A	Y		N	WHISTLEBERRY DRIVE			
062054	9.17	Chapter 61A	Y		N	WHISTLEBERRY DRIVE			
062054	9.17	Chapter 61A	Y		N	WHISTLEBERRY DRIVE			
081005	8.29	Chapter 61A	Y		N	HOLLIDGE HILL LANE			
081005	8.29	Chapter 61A	Y		N	HOLLIDGE HILL LANE			
082011	1.70	Chapter 61A	Y		N	WHEELER ROAD			
082011	1.70	Chapter 61A	Y		N	WHEELER ROAD			
102186	3.50	Chapter 61A	Y		N	ROUTE 149			
103109002	7.80	Chapter 61A	Y		Y	WHEELER ROAD			
120042001	7.12	Chapter 61A	Y		Y	BUMPS RIVER ROAD			
120042001	7.12	Chapter 61A	Y		Y	BUMPS RIVER ROAD			
124002001	4.39	Chapter 61A	Y		Y	FLINT STREET			
124002002	5.10	Chapter 61A	Y		Y	FLINT STREET			
124003	6.00	Chapter 61A	Y		Y	FLINT STREET			
127035	1.63	Chapter 61A	Y		Y	OST.-W.BARN. RD			
127036	1.10	Chapter 61A	Y		Y	OST.-W.BARN. RD			
127036	1.10	Chapter 61A	Y		Y	OST.-W.BARN. RD			
127037	12.37	Chapter 61A	Y		Y	OST.-W.BARN. RD			
127037	12.37	Chapter 61A	Y		Y	OST.-W.BARN. RD			
132007	29.70	Chapter 61A	Y		Y	WIDGEON LANE			
132007	29.70	Chapter 61A	Y		Y	WIDGEON LANE			
144010002	9.31	Chapter 61A	Y		N	BUMPS RIVER ROAD			
144010002	9.31	Chapter 61A	Y		N	BUMPS RIVER ROAD			
144010002	9.31	Chapter 61A	Y		N	BUMPS RIVER ROAD			
156017	26.35	Chapter 61A	Y		Y	MAIN ST./RTE 6A(W.BARN.)			
156017	26.35	Chapter 61A	Y		Y	MAIN ST./RTE 6A(W.BARN.)			
156017	26.35	Chapter 61A	Y		Y	MAIN ST./RTE 6A(W.BARN.)			
188012	0.50	Chapter 61A	Y		N	MARIE-ANN TERRACE			
173086002	6.83	Chapter 61A	Y		N	OLD STAGE ROAD			
173086002	6.83	Chapter 61A	Y		N	OLD STAGE ROAD			
173086002	6.83	Chapter 61A	Y		N	OLD STAGE ROAD			
175010	44.00	Chapter 61A	Y		Y	PARKER ROAD			
175010	44.00	Chapter 61A	Y		Y	PARKER ROAD			
176002002	7.20	Chapter 61A	Y		N	SHAWS LANE			
176002002	7.20	Chapter 61A	Y		N	SHAWS LANE			

## Appendix C: Inventory of Open Space, Recreation and Other Government Owned Parcels - 9/15/2017

PARCEL_ID	ACRES	MANAGEMENT	PROTECTED	TOWN_OWNED	IMPROVED	STREET	ZONING	GRDWTR	ZONEII
176002002	7.20	Chapter 61A	Y		N	SHAWS LANE			
188075	0.11	Chapter 61A	Y		N	BUMPS RIVER ROAD			
188076	0.09	Chapter 61A	Y		N	BUMPS RIVER ROAD			
196032	11.69	Chapter 61A	Y		N	FALCON ROAD			
196032	11.69	Chapter 61A	Y		N	FALCON ROAD			
234018B00	13.00	Chapter 61A	Y		N	PLEASANT PINES AVE			
234018B00	13.00	Chapter 61A	Y		N	PLEASANT PINES AVE			
234018B00	13.00	Chapter 61A	Y		N	PLEASANT PINES AVE			
234018T00	1.07	Chapter 61A	Y		N	PLEASANT PINES AVE			
234018W00	10.83	Chapter 61A	Y		N	PLEASANT PINES AVE			
234018W00	10.83	Chapter 61A	Y		N	PLEASANT PINES AVE			
236008	15.17	Chapter 61A	Y		N	MAIN ST./RTE 6A(BARN.)			
236008	15.17	Chapter 61A	Y		N	MAIN ST./RTE 6A(BARN.)			
236008	15.17	Chapter 61A	Y		N	MAIN ST./RTE 6A(BARN.)			
335026	15.00	Chapter 61A	Y		Y	MAIN ST./RTE 6A(BARN.)			
335026	15.00	Chapter 61A	Y		Y	MAIN ST./RTE 6A(BARN.)			
335026	15.00	Chapter 61A	Y		Y	MAIN ST./RTE 6A(BARN.)			
335026	15.00	Chapter 61A	Y		Y	MAIN ST./RTE 6A(BARN.)			
335026	15.00	Chapter 61A	Y		Y	MAIN ST./RTE 6A(BARN.)			
318025001	22.98	Chapter 61A	Y		Y	COMMERCE ROAD			
318025001	22.98	Chapter 61A	Y		Y	COMMERCE ROAD			
318025004	25.90	Chapter 61A	Y		N	INDIAN TRAIL			
318025004	25.90	Chapter 61A	Y		N	INDIAN TRAIL			
318025004	25.90	Chapter 61A	Y		N	INDIAN TRAIL			
336098	2.23	Chapter 61A	Y		N	STONE POINT ROAD			
336098	2.23	Chapter 61A	Y		N	STONE POINT ROAD			
336099	2.03	Chapter 61A	Y		N	STONE POINT ROAD			
336099	2.03	Chapter 61A	Y		N	STONE POINT ROAD			
336100	5.65	Chapter 61A	Y		N	STONE POINT ROAD			
336100	5.65	Chapter 61A	Y		N	STONE POINT ROAD			
336100	5.65	Chapter 61A	Y		N	STONE POINT ROAD			
099028002	23.50	Chapter 61A	Y		Y	MAIN STREET (M.MILLS)			
099028002	23.50	Chapter 61A	Y		Y	MAIN STREET (M.MILLS)			
130032	14.83	Chapter 61A	Y		Y	WILLOW STREET			
127007001	4.42	Chapter 61A	Y		N	OST.-W.BARN. RD			
127007001	4.42	Chapter 61A	Y		N	OST.-W.BARN. RD			
127007001	4.42	Chapter 61A	Y		N	OST.-W.BARN. RD			
188045	20.86	Chapter 61A	Y		Y	BUMPS RIVER ROAD			
188045	20.86	Chapter 61A	Y		Y	BUMPS RIVER ROAD			
176019	25.74	Chapter 61A	Y		N	PARKER ROAD			
176019	25.74	Chapter 61A	Y		N	PARKER ROAD			
<b>Subtotal</b>	<b>1,719.56</b>	<b>Chapter 61A</b>							
026006	15.68	Chapter 61B	Y		N	BRITTANY DRIVE			
026006	15.68	Chapter 61B	Y		N	BRITTANY DRIVE			
026006	15.68	Chapter 61B	Y		N	BRITTANY DRIVE			
071004001	134.07	Chapter 61B	Y		Y	GRAND ISLAND DRIVE			
115022	148.40	Chapter 61B	Y		Y	PARKER ROAD			
155032001	18.06	Chapter 61B	Y		N	MEETINGHOUSE WAY/RTE 149			
155032001	18.06	Chapter 61B	Y		N	MEETINGHOUSE WAY/RTE 149			
155032001	18.06	Chapter 61B	Y		N	MEETINGHOUSE WAY/RTE 149			
156015	28.40	Chapter 61B	Y		N	MAIN ST./RTE 6A(W.BARN.)			
156015	28.40	Chapter 61B	Y		N	MAIN ST./RTE 6A(W.BARN.)			
156015	28.40	Chapter 61B	Y		N	MAIN ST./RTE 6A(W.BARN.)			
216075002	2.17	Chapter 61B	Y		Y	MAIN ST./RTE 6A(BARN.)			
216075002	2.17	Chapter 61B	Y		Y	MAIN ST./RTE 6A(BARN.)			

## Appendix C: Inventory of Open Space, Recreation and Other Government Owned Parcels - 9/15/2017

PARCEL_ID	ACRES	MANAGEMENT	PROTECTED	TOWN_OWNED	IMPROVED	STREET	ZONING	GRDWTR	ZONEII
216076B00	2.15	Chapter 61B	Y		Y	MAIN ST./RTE 6A(BARN.)			
216076W00	3.04	Chapter 61B	Y		Y	MAIN ST./RTE 6A(BARN.)			
266031	156.00	Chapter 61B	Y		Y	IRVING AVENUE			
350001	110.62	Chapter 61B	Y		Y	MARSTONS LANE			
152003001	9.99	Chapter 61B	Y		Y	OLD STAGE ROAD			
152003001	9.99	Chapter 61B	Y		Y	OLD STAGE ROAD			
003003	8.70	Chapter 61B	Y		Y	BAILEY ROAD			
003003	8.70	Chapter 61B	Y		Y	BAILEY ROAD			
003004	11.34	Chapter 61B	Y		Y	BAILEY ROAD			
003004	11.34	Chapter 61B	Y		Y	BAILEY ROAD			
<b>Subtotal</b>	<b>805.10</b>	<b>Chapter 61B</b>							

**D. Inventory of Public Access, Conservation and Recreation Areas**

<b>TOWN OF BARNSTABLE PUBLIC ACCESS, RECREATION AND CONSERVATION AREAS</b>									
<b>Property</b>	<b>Village</b>	<b>Acres</b>	<b>Management</b>	<b>Current Use</b>	<b>Recreation Potential^</b>	<b>Condition</b>	<b>Acquisition Funding*</b>	<b>Improvements &amp; Management Funding**</b>	<b>Public Access</b>
<b>Recreation Properties</b>									
<b>725 Main Street</b>	HY	1.3	Town	Phytoremediation Gardens, Public Art	Yes - Additional improvements in planning stage (community garden, walking trail)	Good	Land Bank 2002	**	Y
<b>Aaron Crosby Park</b>	CENT	0.26	Recreation	Passive Recreation (memorial)	none	Good	(gift) 1952	**	Y
<b>Andrews Property</b>	CENT	12.47	Town	Passive Recreation, Hiking Trail	none	Good	Land Bank 1999	**	Y
<b>Bismore Park</b>	HY	1.74	Town	Artist Shanties/Boardwalk	Yes: potential enhancement of current amenities included expanded shanties, waterfront park amenities	Excellent	Purchased 1929, \$2,437.50	\$500,000 Urban-Self Help Grant	Y
<b>Burgess Park</b>	MM	29.33	Recreation	Picnic Area, Disc Golf, Playground, Volleyball, Horseshoes	none anticipated	Good/Fair	Purchased by the Town 1989, 1,650,000, Prop 2 1/2 override vote	Site work underway by DPW (2019)	Y
<b>Coastal Remediation Nursery (Suni Sands Motel)</b>	HY	2.7	Town	Plant Nursery	none	Fair	CPA 2008	\$2,000 Barnstable County Land Management Grant (nursery)	Y
<b>Cotuit Memorial Park</b>	CO	1.19	Recreation	Flagpole, memorial, benches, gardens	none anticipated (potential for enhancement of existing amenities)	Good	Eminent Domain - 1946 Damages paid \$4,350	**	Y
<b>Danforth Recreation Area</b>	MM	217	Town/ Conservation	Cape Cod Airfield, Passive Recreation (trail), Lake Access	none anticipated	Fair	Land Bank 2003 \$11,241,300	\$2,500 and \$7,500 Barnstable County Land Management Grants (public access and invasive species removal)	Y

<b>Hamblin Pond Recreation Area</b>	MM	7.28	Recreation	Fishing, Passive Recreation (trail)	none anticipated	Fair	(taking) 1959 \$4,500	**	Y
<b>Hathaway's Pond Recreation Area (see also Hathaway's Beach)</b>	BARN	37.04	Recreation	Dog Park, Picnic Area, Swing Set, Volleyball, Fishing, Passive Recreation	none anticipated	Average	Unknown	Stanton Foundation for Dog Park, Friends of Barnstable Dog Park	Y
<b>Hyannis Village Green</b>	HY	4.09	Town	Bandstand, Walkway to the Sea	potential for additional "placemaking improvements", programming and events	Excellent	Purchase \$100,000, town meeting 1953	**	Y
<b>Mill Pond</b>	MM	20.32	Recreation	Passive Recreation (Boardwalk Viewing), Fish Weir	none	Good	Land Bank Unknown	Chapter 91 roadway project to improve public access	Y
<b>Monument Park</b>	CENT	0.05	Recreation	Memorial	none	Good	(gift) Deed says 1876, historical says 1866.	**	Y
<b>Mother's Park</b>	CENT	0.74	Recreation	Memorial	none	Good	(gift) 1927	**	Y
<b>Pleasant Street Park</b>	HY	0.2	Recreation	Flagpole	Yes - Potential for additional improvements (passive park, harbor viewing, informational signage)	Fair	CPA 1999 \$450,000 Landing 1932	**	Y
<b>Ridgewood Park</b>	HY	0.88	Recreation	Playground, walking path	none anticipated	Good	(taking) 1948 \$300 Town Meeting	\$375,000 PARC grant	Y
<b>Harbor Overlook</b>	HY	0.35	Town	Walkway, artist shanties, public art	Yes - Potential for additional placemaking (seating areas, public art)	Excellent	\$294,300 Urban Self-Help Grant, CPA, CCC Mitigation Funds	CIP for artist shanties	Y
<b>Stones Park</b>	HY	0.18	Town	Demolished building, installed passive park with benches	none anticipated	Good	General Fund 2014, \$15,500	**	Y

<b>Veterans Park (same parcel as the beach)</b>	HY	13	Town	Playground and site improvements	Yes - Additional improvements in planning stage (upgraded play areas, picnic areas, visitor facilities)	Fair	1926 taking paid out \$14,175 Town Meeting vote	\$200,000 Common Backyards grant	Y
<b>Lukes Love Playground</b>	WB	4.6	Town	Completely accessible playground	none anticipated	Excellent - improvements recently completed	built 2010, relocated 2018, with Ciommunity donations, located on Lombard Trust Land.	Private donations, then CIP and CPC	Y
<b>Conservation Properties</b>									
<b>Bridge Creek Conservation Area</b>	WB	246	Conservation	Passive Recreation (2.5 mile trail)	none anticipated	Good	*	\$3,000 DEM Recreational Trail Grant (new trail); \$2,600 Barnstable County Land Management Grant (grassland restoration), \$3,000 & \$1,950 Cooperative Extension Wildfire Planning Grant, \$10,000 USDA WHIP Grant -- See pg. 55 of OSRP	Y
<b>Crocker Neck Conservation Area</b>	CO	97	Conservation	Passive Recreation, Interpretive Trail (1.5 mile trail)	none anticipated	Excellent	*	**	Y
<b>Hathaway's Pond Conservation Area</b>	BARN	56.96	Conservation	Passive Recreation (1.2+ miles of trail)	none anticipated	Good	CPA	**	Y
<b>Santuit River Conservation Area (Hovey)</b>	CO	25.5	Conservation	Passive Recreation, Handicap Accessible Loop Trail	none anticipated	Good	Land Bank	\$7,320 (portion) Barnstable County Land Management (public access)	Y
<b>Long Beach Conservation Area</b>	CENT	3.5	Conservation	Trail, Access to Beach and Centerville River	none anticipated	Good	*	\$5,000 for land management plan from Hamblin Trust (2020)	Y
<b>Long Pond Conservation Area</b>	CO/MM	37	Conservation	Passive Recreation, Community Garden, Interpretive Trail	none anticipated	Good	*	\$4,232 CZM Coastal Access Grant (boardwalk and fencing); USDA Grant	Y



<b>Meetinghouse Farm Conservation Area (Conant)</b>	WB	23	Conservation: leased by farm	Passive Recreation, Active Farm, Greenhouse	none anticipated	Good	Land Bank, IFAW Grant	**	Y
<b>Old Jail Lane Conservation Area</b>	BARN	180	Conservation	Passive Recreation, trail	none anticipated	Good	Town Purchase	\$12,000 Cooperative Extension Wildfire Planning Grant	Y
<b>Otis Atwood Conservation Area</b>	WB/MM	73	Conservation	Passive Recreation (1.5 mile loop trail)	none anticipated	Good	*	**	Y
<b>Seabury Farm Conservation Area (Mitchell)</b>	BARN	36.04	Conservation	Passive Recreation	none anticipated	Good	Land Bank	\$25,178 NRCS WHIP (habitat improvement); \$7,320 (portion) Barnstable County Land Management Grant for public access	Y
<b>West Barnstable Conservation Area</b>	WB	1114	Conservation	Passive Recreation, Shooting Range, Equestrian Trails, Mountain Bike Trails	none anticipated	Good	*	\$14,639, \$10,000, \$10,000, \$5,000, \$5,000, \$10,000, \$3,360, & \$3,000 Cooperative Extension Wildfire Planning Grants, \$16,970 USDA WHIP for abutting COMM fields, \$11,820 MassWildlife Habitat Management Grant	Y
<b>Whelan Conservation Area</b>	CENT	12.91	Conservation	Passive Recreation, Interpretive Trail	none anticipated	Good	*	**	Y
<b>Childs Property</b>	MM	4.89	Conservation	Mowed for hay, trails	none anticipated	Good	Land Bank	**	Y
<b>Lumbert Pond Conservation Area</b>	CENT	61.21	Conservation	Hiking, Horse back riding, bird watching, fishing	none anticipated	Excellent	*	Hamblin Trust Fund and Conservation Division Management Budget.	Y
<b>Sandy Neck</b>									
<b>Sandy Neck</b>	BARN/WB	4,714	Natural Resources	Passive Recreation (trails), ORV access, Cottages, Bath House	none anticipated	Excellent: Resiliency planning for parking lot under evaluation	Gift & purchase 1950-1974	CIP	Y
<b>Municipal Golf Courses</b>									
<b>Hyannis Golf Course</b>	HY/BARN	125.63	Golf Division	Public Golf	none anticipated	Average	Land Bank	Enterprise Fund; FY19 CIP for path system	Y
<b>Old Barnstable Fair Grounds</b>	MM	168.53	Golf Division	Public Golf	none anticipated	Excellent	*	Enterprise Fund	Y

Recreation and Community Centers		Village	Acres	Management	Improvements	Condition	Acquisition Funding	Improvements & Management Funding		
<b>Hyannis Youth and Community Center</b>		HY	9.63	Community Services Department / Town	2 Skating Rinks, Gymnasium, Walking Track, Warming Room, Teen Center, Computer Lab, Café, Skate Park, etc.	Yes: additional programs, such as remote learning/enrichment (not facilities)	Excellent	\$3.5M Commonwealth of Massachusetts; \$1M Department of Education (construction)	Enterprise Fund; FY19 CIP for roof, HVAC, security; Skate park repairs completed in 2018	Y
<b>Centerville Recreation Building</b>		CENT	2.71	Recreation/ Structures & Grounds	Community Space, Playground	Yes: Potential for additional recreation programming, i.e. basketball (not facilities)	Average - Interior improvements underway, playground needs upgrades	*	\$187,000 CPA Historic, CIP for playground	Y
<b>Osterville Recreation Building</b>		OST	4.66	Recreation/ School / Structures & Grounds	Community Space, Gym, Playground (former Ost. Elem. School)	Yes: ball field, playground, basketball, field hockey court, multipurpose fields, and construction of a new recreation building	Poor	*	CIP 2019-2023	Y
<b>West Barnstable Community Building</b>		WB	4.6	Recreation / Structures & Grounds	Community Space, Gallery Space	none anticipated	Excellent - needs scheduled window replacement	*	CDBG, \$142,610 CPA Historic	Y
Tennis Courts		Village		Management	Improvements	Rec Potential	Condition		Improvements & Management Funding	
<b>Barnstable High School</b>		HY		School/ Recreation	9 courts	none anticipated	Fair	School properties	CIP	Y
<b>Barnstable-West Barnstable Elementary</b>		BARN		School/ Recreation	6 courts and pickleball	none anticipated	Excellent		CIP	Y
<b>Centerville Bay Lane Tennis Courts</b>		CENT		Recreation	2 courts	none anticipated	Average		CIP	Y
<b>Cotuit Elementary School</b>		CO		Recreation	2 courts	none anticipated	Excellent		CIP	Y
<b>Marstons Mills East</b>		MM		School/ Recreation	6 courts	none anticipated	Closed - Under construction		FY19 CIP	Y
<b>Osterville Bay Courts</b>		OST		Recreation	2 courts	none anticipated	Excellent		CIP - completed in Spring 2019	Y

<b>Pope John Paul II</b>	HY		School/ Recreation	2 courts	none anticipated	Failing		**	Y
<b>Beaches</b>	<b>Village</b>	<b>Acres</b>	<b>Management</b>	<b>Improvements</b>	<b>Rec Potential</b>	<b>Acquisition Funding</b>	<b>Improvements &amp; Management Funding</b>		
<b>Covell's Beach</b>	CENT	7.23	Recreation	Handicap Access, Restroom, Portables, mobile food vendor, lifeguards, volleyball	none anticipated	Good - parking lot needs repairs, no changing room, beach house improvements needed	Town purchase, \$400,000, 1973	Vineyard Wind proposes to repave parking area	Y
<b>Craigville Beach</b>	CENT	10.7	Recreation	Handicap Access, Bathhouse, lifeguards, volleyball	none anticipated	Good - bathhouse recently renovated, parking lot repairs necessary	*	FY19 CIP for bathhouse	Y
<b>Dowses Beach</b>	OST	14.9	Recreation	Handicap Access, Bathhouse, Lifeguards,	none anticipated	Good, beach house improvements needed	1946 Town acquisition	USDA WHIP (Culvert Replacement)	Y
<b>Eugenia Fortes Beach</b>	HY	4.3	Recreation	Handicap Access, no facilities	none anticipated	Average	*	**	Y
<b>Hamblin Pond</b>	MM	7.28	Recreation	Handicap Access, Playground, Lifeguards, portable station	Yes: Improved bathhouse, pavilion and outdoor amenities, beach frontage restoration	Fair - invasive species overgrowth, bathhouse in poor condition	*	**	Y
<b>Hathaway's Pond</b>	BARN	1.14	Recreation	Handicap Access, Grills, Picnic Area, Playground, Volleyball	Yes: Improved bathhouse, pavilion and outdoor amenities, beach frontage restoration	Average	*	CDBG (ADA Access)	Y
<b>Joshua's Pond</b>	OST	4.4	Recreation	Parking area, restrooms, picnic table, mobile food vendor, lifeguards	Yes: With improvements, additional recreation program (swimming) potential	Fair/Poor - water levels impact beach	*	CPC and CIP	Y
<b>Kalmus Beach</b>	HY	48.5	Recreation	Handicap Access, Picnic Area, Snack Bar, Volleyball	none anticipated	Good, beach house improvements needed	*	**	Y

<b>Loop Beach</b>	CO	0.55	Recreation	Handicap Access beach, bathhouse/restroom, outdoor shower	none anticipated	Good - bathhouse is over capacity, improvements needed	*	**	Y
<b>Lovell's</b>	CO	0.94	Recreation	Handicap Access	none anticipated	Good	*	**	Y
<b>Millway Beach</b>	BARN	1.06	Recreation	Handicap Access, bathhouse, lifeguards	none anticipated	Good	*	**	Y
<b>Sandy Neck Beach (9.1 acres)</b>	WB	9.1	Recreation	Handicap Access, Picnic Area, Snack Bar, Volleyball	none anticipated	Good	Gift & purchase 1950-1974	**	Y
<b>Keyes Memorial Beach/Ocean Avenue Beach</b>	HY	10.95	Recreation	Handicap Access, Grills, Picnic Area, Snack Bar, Volleyball	none anticipated	Average, parking lot rehab needed	*	CDBG (ADA Access)	Y
<b>Veteran's Beach</b>	HY	13	Recreation	Handicap Access, Grills, Picnic Area, Snack Bar, Playground, Volleyball	none anticipated	Average	*	CDBG (ADA Access)	Y
<b>Wequaquet Lake</b>	CENT	0.78	Recreation	Handicap Access, Picnic Area, Bathrooms, lifeguards	none anticipated	Good	*	**	Y
<b>Properties w/ Recreation Potential</b>	<b>Village</b>	<b>Acres</b>	<b>Management</b>	<b>Improvements</b>	<b>Rec Potential</b>	<b>Acquisition Funding</b>	<b>Improvements &amp; Management Funding</b>		
<b>Davenport/McManus Properties</b>	HY/BARN	36	Town	None	Potential Fields, Sports Complex	Land Bank	CPA for Recreation Facilities Plan		Y
<b>Lampi Property</b>	MM	38.09	Town	None	Potential Ball Fields	Land Bank	**		Y
<p>^ Recreation Potential category is intended to indicated why properties/facilities may be suitable for additional recreation improvements/programming beyond what currently exists. "None" indicates no additional improvements are likely. "None anticipated" indicates the potential for improvements, but no current need or plan identified. "Yes" indicates a plan or discussion for additional improvements underway.</p> <p>*Acquisition funds are noted where public funds were contributed as of the 1998 inception of the Land Bank. Prior acquisitions were gifts or town purchases/takings.</p> <p>** Recreation, Conservation and Beaches are regularly maintained through General Funded programs administered by DPW Structures &amp; Grounds and Recreation Divisions. Notes in the table indicate where funding has been contributed from sources other than the Town's General Fund, including Capital Improvements Funding, grant awards, and other sources</p>									

**E. ADA Self Evaluation**

## **ADA ACCESS SELF-EVALUATION – 2019 UPDATE**

### **PART I: ADMINISTRATIVE REQUIREMENTS**

#### **Part I Section 1. Establishment of ADA Coordinator/Disability Commission**

The Town of Barnstable has established a Barnstable Disability Commission as provided for by the attached by-laws. The following excerpt from the Code of the Town of Barnstable provides for the establishment of the Disability Commission. Additionally, the Director of Human Resources, William Cole, serves as the Town's ADA Coordinator.

**§ 241-20. Disability Commission. [Amended 9-23-1993 by Order No. 93-130]**

- A. Term of office. There shall be a Disability Commission consisting of not more than 11 members. A majority of the persons appointed shall consist either of persons with disabilities or persons in an immediate family of a person with a disability or persons who have extensive experience in the field of disabilities, and one member shall be an employee of the Town. The Commission may appoint two alternates.
- B. Authorities and responsibilities. The Disability Commission seeks to research local problems of people with disabilities; advise and assist municipal officials and employees in ensuring compliance with state and federal laws and regulations that affect people with disabilities; coordinate or carry out programs designed to meet the problems of people with disabilities in coordination with programs of the Massachusetts Office on Disability; review and make recommendations about policies, procedures, services, activities and facilities of departments and boards of the Town as they affect people with disabilities; provide information, referrals, guidance and technical assistance to individuals, public agencies, businesses and organizations in all matters pertaining to disability; and coordinate the activities of other local groups organized for similar purposes. The Commission may draft rules and regulations concerning disabled persons needs and issues, for adoption by the Town Manager and Town Council. The Commission may receive gifts of property, both real and personal, in the name of the Town, subject to approval of the Town Manager, such gifts to be managed and controlled by the Commission. The Disability Commission is an advisory committee of the Town.
- C. Interrelationships.
- (1) Town Council: The Disability Commission interacts with the Town Council to advise the Council on policies designed to meet the needs of the disabled. The Commission interacts primarily with the Council Committees on Human Resources and Planning and Development.
  - (2) Town Manager: The Disability Commission interacts with the Manager to ensure that Town programs and activities, as well as facilities, seek to improve and enhance service to the disabled, as well as come into compliance with state and federal standards concerning same. The Commission receives

administrative support through the Human Resource Department.

- (3) Other boards: The Disability Commission interacts with the Planning Board, Zoning Board of Appeals, Conservation Commission, Board of Health, Historical Commission, Old King's Highway Historic District Committee, Public Works Commission, Housing Authority, and to ensure compliance with relevant laws, rules and regulations concerning disabled persons. **[Amended 1-20-2005 by Order No. 2005-038]**



### **Part I Section 3. Public Notification Requirements**

#### **A. Public Notification.**

See Part III. Employee Personnel Handbook

#### **B. EOE Clause**

##### **§ 401-74. Equal employment opportunity.**

Discrimination against any person in recruitment, examination, appointment, training, promotion, retention or any other personnel action because of political affiliation, race, creed, color, national origin, age, sex, handicap, disability, or any other nonmerit factor will be prohibited except where such factor is a bona fide occupational requirement. Any employee who feels aggrieved may process an appeal in accordance with the discrimination complaint procedure in § 401-97, Grievances and discrimination complaint procedures.

## **Part I Section 2. Grievance Procedures**

The Code of the Town of Barnstable establishes the following grievance procedures.

## **TOWN OF BARNSTABLE**

### **Americans with Disabilities Act Grievance Procedure**

This grievance procedure is established to meet the requirements of the ADA. It may be used by anyone who wishes to file a complaint alleging discrimination on the basis of disability in the provision of services, activities, programs, or benefits by the Town of Barnstable.

The complaint should be made in writing and contain information about the alleged discrimination such as name, address, phone number, email address of complainant and location, date, and description of the problem. Alternative means of filing complaints such as personal interviews or a tape recording of the complaint will be made available for persons with disabilities upon request.

The complaint should be submitted as soon as possible, preferably within 60 days of the alleged violation to:

Bill Cole, Director of Human Resources, Town of Barnstable 230 South Street Hyannis, MA 02601, 508-862-4691, or [Bill.Cole@town.barnstable.ma.us](mailto:Bill.Cole@town.barnstable.ma.us)

Within 15 calendar days after receipt of the complaint, Town of Barnstable, will meet with the complainant to discuss the complaint and the possible resolutions. Within 15 calendar days of the meeting, Bill Cole will respond in writing and where appropriate in format that is accessible to the complainant, such as large print, braille, or audio tape. The response will explain the position of the Town of Barnstable and offer options for substantive resolution of the complaint.

If the response by Bill Cole does not satisfactorily resolve the issue, the complainant may appeal the decision within 15 calendar days after receipt of the response to the Town Manager or designee.

Within 15 calendar days after receipt of the appeal, the Town Manager or designee will meet with the complainant to discuss the complaint and possible resolutions. Within 15 calendar days after the meeting, the Town Manager or designee will respond in writing and where appropriate in a format that is accessible to the complainant, with a final resolution of the complaint.

08/19

## **PART II. PROGRAM ACCESSIBILITY**

### **Part II Section 1. Facility Inventory**

Assessments of Town facilities are conducted by the Barnstable Disability Commission (BDC), a group of up to 11 citizen volunteers, the majority of whom consist either of persons with disabilities, persons in an immediate family of a person with a disability, or persons who have extensive experience in the field of disabilities. The BDC routinely conducts assessments on Town facilities, including conservation and recreation areas, and maintains goals and an implementation plan for achieving compliance.

From 2010-2017, the following ADA improvements were made to Town conservation, recreation and public facilities:

Projects funded through CDGB:

- CHIPS Elevator project, 1 bldg improved, 5 tenants w/ improved access
- Lyndon Center Economic Development Project, 1 bldg made accessible, created 40 hours for and provided job training to 12 disabled adults
- ADA CapeAbilities Farm
- 23 Park Ave Improvements, 1 bldg improved, 9 tenants with improved facility. 4 bldgs improved, 64 housing units with improved access
- 200 Stevens Street ADA Improvements, improved access

Projects funded through CIP:

- Town Hall interior improvements include ADA access to main floor and upgrade public counters to meet ADA requirements (FY 13)
- Town Hall Restroom Renovations (FY17) (\*funded, not implemented)
- Centerville Community Center – upgrade restrooms to meet ADA requirements (FY13)
- Old Town Hall repair includes renovating 2<sup>nd</sup> floor restrooms to meet ADA requirements (FY 13)
- MEA Facility improvements includes renovating restrooms to meet ADA requirements (FY 14)
- Town Hall interior renovations include ADA restrooms ((FY14)
- Lombard Reconstruction includes improvements to parking area next to ADA ramp into the building (FY 14)
- Hyannis Golf course ADA restrooms (FY 15)
- Centerville Recreation Building ADA compliant restrooms (FY 15)
- Burgess House improvements include installation of ADA restrooms (FY15)
- Lombard Field improvements include ADA improvements throughout (FY 17)
- Craigville Bathhouse Handicap Accessibility Upgrades & Site Work (FY18)

Projects funded through CPC:

- Cotuit Library: vertical lift to all three levels of the library; an ADA restroom on the first floor and an ADA compliant doorway (2016)
- Paine Black House, a town-owned historic property: ADA compliant grading and accessibility onsite (2015)

Projects funded by Barnstable Disability Commission:

- Scholarship program for graduating high school seniors initiated for 3 \$1,000
- Purchased Surf Chair for Beaches
- Funded ramp for BWB polling location
- Funded curb cuts for BHS
- Funded hand rails for bath house at Kalmus Beach

- Funded modifications at Hyannis Golf Club
- Donation to Recreation Dept for accessible chairs
- Grant to Challenger Club for \$1,500
- Funded structural change at Hyannis Police Annex
- Grant for new ramp at Loop Beach
- Provided a grant for \$5,371 to Community Services at Recreation Dept for purchase of new van for safety features
- Funded Veterans Beach playground
- Town accepted gift of Pathway to the Water at Loop Beach
- Provided \$35,000 in funding to pay for playground equipment and safety features for Enoch Cobb Early Learning Center at Hyannis West
- Granted Sight Loss Services program for \$2,500 for programs
- Increased Scholarships to 5 \$1,000
- Grant for \$1,750 Parkinson's Support Network for "Joy of Singing" conducted by Hyannis Conservatory
- Granted \$3,581 for Path Mat at Sandy Neck for access to water
- Granted Challenger \$5,000 for the softball program
- Funded a series of educational newspaper notices regarding awareness of BDC in the Community and Americans with Disabilities Act \$5,000
- Granted \$1,000 for Yoga with Parkinson's through PSN at HYCC
- Granted Sail Cape Cod \$1,000 for their program
- Granted \$4,000 to Sight Loss Prevention for continuing programs
- Granted Recreation Dept \$1,000 for new program

The following recreation and conservation facilities, and supporting infrastructure, have been inventoried for compliance. This inventory reflects the work of the Barnstable Disability Commission (BDC) and Town Department of Public Works staff completed to date. It is the goal of the Town, as well as the BDC, to continue to update this inventory to include all public facilities.

**(1) 2010 Beach Inventory and 2017 Beach Parking Lot Inventory**

- DPW prioritized improvements are Joshua's Pond beach access and Millway Beach access ramp

## Town of Barnstable Beach Parking

					Total HP	All Access	All Sign		
			Total	Legal HP	Spaces	Aisles	Heights	Beach	
Beach/Pond	Address	Village	Spaces	Spaces	Required	Legal	Legal	Access	Notes
Best Buddies	997 Craigville Beach Rd	Centerville	200	?	6	?	?	No	All sand beach
Covells	857 Craigville Beach Rd	Centerville	274	7	7	Yes	No	Yes	Signs too high, allocate HP spaces better
Craigville East	997 Craigville Beach Rd	Centerville	119	1	5	No	No	Yes	No access aisles, signs too high
Craigville West	997 Craigville Beach Rd	Centerville	319	3	8	No	No	Yes	No access aisles, signs too high
Dowses	348 East Bay Road	Osterville	220	11	7	Yes	No	Yes	Sign height issue, items in HP spaces
Hamblin's Pond	415 Route 149	Marstons Mills	?	0	1	No	No	Yes	Missing HP sign, no flat access to restrooms
Hathaway's Pond	1431 Phinney's P Lane	Barnstable	?	1	2	No	No	?	HP spaces should be relocated
Joshuas Pond	290 Tower Hill Road	Osterville	37	2	2	Yes	No	No	Both signs too far away & too short
Kalmus	670 Ocean Street	Hyannis	325	7	8	Yes	No	Yes	Move spaces from sand, sign height issues
Keyes (Sea St)	175 Ocean Avenue	Hyannis	132	1	5	No	No	?	No access aisles, sign height issues
Loop	281 Ocean View Avenue	Cotuit	55	1	2	No	?	Yes	Access aisle is 49", must be 60"
Lovells Pond	1444 Santuit-Newtown Rd	Cotuit	8	0	1	No	No	No	Need HP space & sign
Millway	307 Millway	Hyannis	22	2	1	No	No	?	1 bad access aisle, both signs too high
Ropes	85 Old Shore Road	Cotuit	14	1	1	No	No	Yes	Access aisle is 51", must be 60"
Sandy Neck-Upper	590 Sandy Neck Road	W. Barnstable	41	6	2	Yes	No	Yes	2 signs too high, 2 signs too low, trash barrel
Sandy Neck-Lower	590 Sandy Neck Road	W. Barnstable	76	0	3	No	No	?	No HP spaces & signs
Veterans	480 Ocean Street	Hyannis	114	4	5	Yes	No	Yes	All signs too high
Wequaquet Lake	460 Shootflying Hill Road	Centerville	18	1	1	No	No	Yes	Access aisle too small, sign too high
JFK Memorial	480 Ocean Street	Hyannis	26	1	2	Yes	No	No	Sign is too high



## BARNSTABLE DISABILITY COMMISSION

Mailing address - 230 South Street  
Hyannis, MA 02601



### Officers

Raye Kaddy, Chairman  
Linda Cook, Vice Chairman  
Francis Maioli, Treasurer  
William Cole, ADA

Office: 508-862-4914

FAX: 508-862-4960

E mail: [BDC@town.barnstable.ma.us](mailto:BDC@town.barnstable.ma.us)

### Members and Advisors

Jean Boyle  
Jim Berks  
Al Melcher  
Paul Nevosh  
Ann Canedy, Council Liaison

## BARNSTABLE BEACHES - September 2010

### COVELL'S:

POSITIVE: Parking is good  
Ramp is good and clear of sand  
Surf chair in good condition at end of ramp

NEGATIVE: Bath house and rest rooms are totally inaccessible.  
Porta potty is a MUST!

### CRAIGVILLE:

POSITIVE: Parking is good  
Ramp is good and clear of sand  
Two surf chairs are in good condition at beginning of ramp  
Bath house is good with ramps in front and rear  
HP dressing/rest room is private and well marked.

NEGATIVE: Need van accessible HP spot near bath house on right side

### DOWSE'S:

POSITIVE: Shower is on beach by the ramp and can be used by all.  
Ramp begins at parking lot.  
There is a porta potty since bath house is up a flight of stairs.  
There is one surf chair  
Fishing deck is available.  
Parking is good

NEGATIVE: Ramp needs to be cleared of sand and dune grass.  
Porta potty is not large enough for wheelchair turn-around (5'x5')  
Surf chair has one loose arm and canvas is stained.

### HATHAWAY'S POND:

POSITIVE: Wide ramp leading to rest/changing rooms  
Rest rooms have grab bars and wide doorways  
Bath house has fresh paint.

NEGATIVE: There is not a HP picnic table  
Men's room doubles as an office for staff.  
Surf chair has tape on arm rest but staff said they have no problems with it.



**BEACHES - September 2010**

**LOOP BEACH:**

**POSITIVE:**

One HP spot in parking area (but should be van accessible)  
Surf chair is in good shape

**NEGATIVE:**

Dressing/rest rooms totally inaccessible.  
Porta potty at this location is a must.  
Ramp needs to be periodically cleared of sand  
Ramp needs replacement as it cannot be used in present state.

**KALMUS:**

**POSITIVE:**

Parking is good  
Ramp to beach is good, as well as ramps to bath house.  
Outside shower is accessible. (can use a longer string)  
Surf chair at beginning of ramp.  
HP Dressing/rest room is marked.  
HP picnic table has been added.

**NEGATIVE:**

Sinks are shallow; one should be wheelchair accessible.  
HP sign on bathroom, but was tied up quite a while as a dressing room  
by ambulatory people as it is the largest stall  
HP parking slots need re-painting

**KEYES - (SEA ST.):**

**POSITIVE:**

Parking is good.  
Surf chair is at beginning of beach/end of parking lot.  
Grading from parking lot to sand is good.  
Ramp to bath house is good  
Walkways are smooth.  
Picnic tables are chained to trees.  
HP Dressing/rest rooms are good

**NEGATIVE:**

There is no HP picnic table that we could see.

**MILLWAY:**

**POSITIVE:**

Parking is good  
Separate HP Dressing/ rest room is good (also HP Sign)  
Outside shower is good  
Surf chair needs new canvas seat (torn) and is kept in view outside bathhouse  
A beautiful deck overlooking the beach has just been completed and  
is handicapped accessible.

**NEGATIVE:**

While there has been some grading on sand to reach the beach, there has  
to be more as it is still quite steep.

**BEACHES - September 2010**

**SANDY NECK:**

**POSITIVE:**

Switch-back ramp is in good condition  
There is a ramp to picnic area  
Parking is good but signs and markings are faded.  
There are 2 surf chairs; one adult and one child  
There is a great viewing deck, accessible to all.

**NEGATIVE:**

Dressing/rest rooms need grab bars  
Toilet tissue & towel dispensers needs to be lowered.  
Barrels blocking access to sinks.  
Ramp to beach has an 8" step-down at end  
Ramp to picnic tables has to be cleared of brush; 1/3<sup>rd</sup> is not accessible.  
Need one HP picnic table

**VETERAN'S:**

**POSITIVE:**

Parking is good  
Great job installing new ramp near opening to parking  
Great job keeping walkway open to Snack Bar by widening and painting area.  
Dressing/rest rooms accessible and good size  
Surf chair is kept next to lifeguard station  
Picnic tables are chained to trees

**NEGATIVE:**

Long bench in HP Ladies bath/dressing room should be cut shorter as it is a barrier to both toilet and shower.  
Could not find the HP picnic table that has been there in the past.  
Ramp needs grading at end as there is a steep drop.

**WEQUAQUET LAKE:**

**POSITIVE:**

Surf chair is in good condition  
Switch-back ramp is good  
One HP parking spot is good  
Dressing/rest rooms are good

**NEGATIVE:**

Ramp needs sand cleared periodically  
Barrel should be moved away from towel dispenser.  
Lines on HP parking need to be repainted; are now on both sides and  
Should be painted on one side for wider van access.  
Life Saving surf board is blocking doorway to Ladies Rest Room

**Recommendation:**

*At most beaches, sand blows on to ramps. Could it be a duty of all lifeguards or other staff (as at Osterville), that sand is cleared as often as necessary?*

*It is our understanding that there will be a new Bathhouse at Sandy Neck?*

*Submitted by:  
Jean Boyle*

**(2) Conservation Areas (reviewed/updated 2010 inventory)**

- Santuit River Conservation Area – 7 space paved parking area – no delineated spaces; 500’ handicap accessible loop trail
- Long Pond Conservation Area – Path of travel improvements include paved path around the entrance gate connecting the parking to the trail, 10 car parking lot, 1 HP space
- Crocker Neck Conservation Area – Two parking lots, one hard-packed dirt, one grass lot, 6 total car spaces, no HP spaces
- Whelan Conservation Area – 10-car gravel hard-packed parking lot, no HP spaces
- West Barnstable Conservation Area – No HP spaces, all four parking lots with hard-packed gravel
- Old Jail Lane Conservation Area – 10-car hard-packed parking lot, no HP spaces
- Otis Atwood Conservation Area – 7-car dirt/gravel parking lot, no HP spaces
- Bridge Creek Conservation Area – Two parking lots, one paved, one dirt, seven spaces, no HP spaces
- Meetinghouse Farm Conservation Area – Crushed shell driveway and grass parking lot, no HP spaces
- Danforth Recreation Area – Hard-packed parking area, no delineated spaces.

**(3) Golf Courses (by BDC)**

- Old Barnstable Fair Grounds – Generally, excellent ADA compliance.
- Hyannis Golf Course – New ADA Restrooms.

**(4) Other ADA Compliant Recreation Facilities**

- Hyannis Youth and Community Center – The HYCC opened in 2009. This new facility is fully compliant with ADA requirements.
- Centerville Community Center – ADA accessibility improvements were funded and constructed in 2008.

**(5) Other Inventoried Facilities (by BDC or others)**

- Public Libraries Survey for ADA Compliance.
- Barnstable Senior center – Added exterior parking lot lighting and revised parking by adding 55 parking spaces
- Polling station in Precinct 11 – ADA compliance

**Town Offices (DPW):**

- Town Hall Toilet Project: Funded (FY18), may need additional funding
- School Administration Building: Toilets need accessibility improvements
- Town Hall: Elevator does not comply with access requirements
- MEA: Vestibule and entrance are not accessible

**(6) Inventoried ADA Ramp Improvement Priority Recommendations (DPW)**

Village	Road	Description
Hyannis	Stevens St	Back entrance of HYCC- One curb ramp on south side
Hyannis	North St	276 North St - Once curb ramp on north side
Hyannis	West Main	In front of Daily Paper- Two curb ramps
Hyannis	Barnstable Rd	In front of Cromwell Courts Apartment Complex- Two Curb Ramps, Lines need to be repainted (almost completed faded)
Centerville	Main St	Centerville Historical Museum - Two curb ramps
Centerville	Main St	In front of 1856 Country Store- One curb ramp on east side.
Centerville	Main St	In front of Mark Syliva Insurance - Two curb ramps
Centerville	Main St	418 Main St - Two curb ramps
Hyannis	132	Near Police station (Foot Path) (once installed it will need to become ADA compliant)

## Part II Section 2. Transition Plan

The Barnstable Disability Commission's Accessibility Committee maintains a list of goals for improving accessibility throughout the Town. This list includes improvements to recreation facilities and conservation properties, along with recommendations for other public facilities and ways to promote ADA compliance on private property.

Barnstable Disability Commission  
ADVISORY Re: Accessibility Projects  
October 2017 ~ Recommendations

1. Apply Universal Design (visitability model) to the degree possible, to all future building projects. This model consists of one entrance with no steps; grab bars, use of levers vs. knobs and other basic requirements that make for more accessibility for those with disabilities. Cost estimates for this type of design are minimal from the onset; figures are available through the State handbook on disability projects or via the BDC office.

Use the AAB (Architectural Access Board) checklist of building requirements and other recommended options. (Info on this topic is available through the BDC.)

2. When building permits are issued initially, pass out a list of ADA requirements along with the permits. Example: Chelmsford and other towns tie-in ADA requirements with the issuance of common victualer license. Many other towns have samples of their procedures which we could use as models if this route were chosen.
3. Build in access initially, when projects are in the first stage; this costs to retrofit are much higher than up-front costs.
4. Complete all access projects that are listed on the beach surveys which are completed each year by the BDC Survey Committee.
5. Building accessible playground facilities similar to Luke's Love in West Barnstable. Recommended that the location of potential handicap accessible playgrounds be closer to Hyannis, possibly next to the HYCC.
6. Maintain and review yearly the use of proper signage, handicap parking lines, etc.
7. Continue to develop Emergency Preparedness for those with disabilities.
8. Provide better awareness of social services to the public including but not limited to televising committee meetings on Public Access Channel and continued updating to the BDC Website.
9. Assist with improved internal communication with other Town Departments such as the Building Division and Department of Public Works.
10. Ensure all schools and public owned buildings, including polling places, have ADA accessibility.

Thank you for taking these advisories under consideration. It is our goal to continue to provide recommendations and information that will lead to more and better access for residents and those who visit the Town of Barnstable. – Merrill Blum, Chair, BDC

### **Part III. EMPLOYMENT PRACTICES**

The Town of Barnstable Employee Handbook contains the following statements, which include confirmation that the Town's employment practices are in compliance with the Americans with Disabilities Act requirements.

---

## **Section III Personnel Policies**

The Town has recognized that one component for accomplishing its mission (see the mission statement on page 10) is to the consistent and fair treatment of the employees who deliver the services sought by the community. The Town has accordingly developed and will continue to develop numerous policies, practices, and procedures designed to make your work productive and rewarding. Some of those practices and procedures are derived from federal and state laws, while others have been developed by the Town and will continue to change to meet the ever-evolving service demands and delivery systems.

### **Equal Employment Opportunities Affirmative Action**

The Town has adopted and follows an *Equal Employment Opportunity Policy*. Discrimination against any person in recruitment, examination, appointment, training, promotion, retention or any other personnel action because of race, color, religious creed, national origin, age, sex, disability or handicap, sexual orientation, political affiliation, military status, genetic information, or ancestry or other non-merit factor is prohibited except where the duties of a position may require certain bona fide occupational qualifications. The Town Manager has overall responsibility for the Town's Affirmative Action Plan in conjunction with the Director of Human Resources.

The Town has adopted an *Affirmative Action Compliance Program* to insure compliance with Titles VI and VII of the Civil Rights Act of 1964, all subsequent amendments and relevant state laws. The Director of Human Resources, who serves as the Affirmative Action Officer, oversees implementation. Under this plan, the Town actively seeks qualified minority applicants so as to reflect the population of the community.

Employees who wish to discuss any questions or concerns regarding these policies should contact the Director of Human Resources.

### **Age Discrimination**

In accordance with the Massachusetts Age Discrimination Act, the Equal Rights Law and the Massachusetts Fair Employment Practices Act, The Town of Barnstable does not discriminate in any way against individuals age 40 and over and recognizes that any person, regardless of age, has the same rights as other persons. The Town will not refuse to hire or bar or discharge from employment, any employee because of age. The Town also does not require mandatory retirement.

### **Disability Accommodation**

The Town of Barnstable is committed to complying fully with the Americans with Disabilities Act (ADA) and ensuring equal opportunity in employment for qualified persons with disabilities. All employment practices and activities are conducted on a non-discriminatory basis.

Hiring procedures have been reviewed and the Town makes every effort to provide persons with disabilities meaningful employment opportunities. Pre-employment inquiries are made only regarding an applicant's ability to perform the duties of the position.

All employment decisions are based on the merits of the situation in accordance with defined criteria, not the disability of the individual. Reasonable accommodation is available to all disabled employees, where their disability affects the performance of job functions. To apply for a disability accommodation, see the Human Resources department to request accommodation.

---

Qualified individuals with disabilities are entitled to equal pay and other forms of compensation (or changes in compensation) as well as in job assignments, classifications, organizational structures, position descriptions, lines of progression, and seniority lists.

## **Immigration Law Compliance**

In accordance with Federal law, The Town of Barnstable will employ only United States citizens and aliens who are authorized to work in the United States, and does not unlawfully discriminate on the basis of citizenship or national origin.

In compliance with the Immigration Reform and Control Act of 1986, each new employee, as a condition of employment, must complete the Employment Eligibility Verification Form I-9 and present documentation establishing identity and employment eligibility. Former employees who are rehired must also complete the form if they have not completed an I-9 for the Town within the past three years, or if their previous I-9 documentation is no longer retained or valid.

## **Sexual and Other Unlawful Harassment**

It is expressly stated here that harassment between employees is unlawful and against policy.

Every employee of the Town of Barnstable has the right to work in an environment free from sexual harassment. Sexual harassment of employees occurring in the workplace or in other settings in which employees may find themselves in connection with their employment is unlawful and will not be tolerated by the Town. Further, any retaliation against an individual who has complained about sexual harassment or retaliation against individuals for cooperating with an investigation of a sexual harassment complaint is similarly unlawful and will not be tolerated. Any employee who violates the Town's Sexual Harassment Policy will be subject to disciplinary action up to and including termination.

The Town's employment policies do not permit sexual harassment which is defined as unwanted sexual advances, or visual, verbal, or physical conduct of a sexual nature or that can be considered harassing, coercive, or disruptive; sexual advances, requests for sexual favors, and other verbal or physical conduct of a sexual nature when submission to or rejection of such advances, requests, or conduct is made either explicitly or implicitly a term or condition of employment or as a basis for employment decisions; such advances, requests or conduct has the purpose or effect of. Grounds for a sexual harassment complaint may exist when accepting or rejecting such advances, requests or conduct, as a term or condition of employment or when the advances, requests or conduct becomes the basis for employment decisions or has the purpose or effect of unreasonably interfering with an employee's work performance by creating an intimidating, hostile, humiliating or sexually offensive work environment.

It is the Town's policy that derogatory actions, words, jokes, or comments based on an individual's race, color, religious creed, national origin, age, sex, disability or handicap, sexual orientation, political affiliation, military status, genetic information, or ancestry, or any other legally protected characteristic inhibit fulfillment of the Town's mission and hence will not be tolerated.

The Town of Barnstable provides ongoing sexual harassment training to ensure that all of its employees have the opportunity to work in an environment free of sexual and other unlawful harassment. This definition includes many forms of offensive behavior and includes gender-based harassment of a person of the same sex as the harasser. The following is a partial list of sexual harassment examples:



- 
- Unwanted sexual advances.
  - Offering employment benefits in exchange for sexual favors.
  - Making or threatening reprisals after a negative response to sexual advances.
  - Visual conduct that includes leering, making sexual gestures, or displaying of sexually suggestive objects or pictures, cartoons or posters.
  - Verbal conduct that includes making or using derogatory comments, epithets, slurs, or jokes.
  - Verbal sexual advances or propositions.
  - Verbal abuse of a sexual nature, graphic verbal commentaries about an individual's body, sexually degrading words used to describe an individual, or suggestive or obscene letters, voice mails, e-mails, notes, or invitations.
  - Physical conduct that includes touching, assaulting, or impeding or blocking movements.
  - Unwelcome sexual advances (either verbal or physical), requests for sexual favors, and other verbal or physical conduct of a sexual nature constitute sexual harassment when:
    - Submission to such conduct is made either explicitly or implicitly a term or condition of employment;
    - Submission or rejection of the conduct is used as a basis for making employment decisions; or,
    - The conduct has the purpose or effect of interfering with work performance or creating an intimidating, hostile, uncomfortable, or offensive work environment.

An employee who feels that he or she has been subjected to sexual harassment should first promptly report the situation to his/her supervisor. If the issue is not resolved to the employee's satisfaction or if the employee is not comfortable reporting the situation to the supervisor, or otherwise wishes to file a complaint, the situation should be reported orally or in writing to the Town's Sexual Harassment Officer who is the Director of Human Resources, 230 South Street, Hyannis, MA 02601 (508) 862-4694. Alternatively, a sexual harassment complaint may be reported to the Assistant Director of Human Resources at the same address and telephone number or to any Department Head who will then forward the complaint to the Sexual Harassment Officer.

An employee who believes that he/she has been subjected to sexual harassment has the right to file a complaint with government agencies. A complaint of sexual harassment may be filed within 180 days with the Equal Employment Opportunity Commission ("EEOC"), 1 Congress Street - 10th Floor, Boston, MA 02114 (617) 565-3200. A complaint of sexual harassment may be filed within 300 days with the Massachusetts Commission Against Discrimination ("MCAD"), One Ashburton Place - Rm. 601, Boston, MA 02108 (617) 727-3990.

All allegations of sexual harassment will be quickly and discreetly investigated. To the extent possible, the employee's confidentiality and that of any witnesses, and the alleged harasser, will be protected against unnecessary disclosure. When the investigation is completed, the employee will be informed of the outcome of the investigation.

If an investigation leads to the determination that inappropriate conduct has been committed by a Town employee, the Town will take such action as is appropriate under the circumstances which may range from counseling to termination from employment, and may include such other forms of disciplinary action, training or re-training as deemed appropriate under the circumstances.

---

### ***Other Discrimination Complaints***

The Town has a discrimination complaint procedure for an employee or applicant for employment, who feels discriminated against on the basis of race, color, religious creed, national origin, age, sex, handicap, sexual orientation, genetic information, ancestry or other non-merit factor. This procedure provides for an investigation of the facts by the Equal Employment Officer who is the Human Resources Director. If a complaint cannot be resolved, it may be appealed through the Massachusetts Commission Against Discrimination located at 1 Ashburton Place, Room 601, Boston, MA 02601 or the Equal Employment Opportunity Commission.

#### ***Procedures for Filing a Complaint***

An employee who feels that he/she has been discriminated against should report it to his/her supervisor. If the issue is not resolved to the employee's satisfaction or if the employee does not feel comfortable reporting the complaint to his/her supervisor, the employee should submit a written statement of the discrimination complaint within (10) ten working days of the date he/she becomes aware of the discrimination. The complaint should then be forwarded to the Human Resources Director or Assistant Human Resources Director. The complaint must state the basis of the discrimination and the actions giving rise to the discrimination.

The Human Resources Director or Assistant Human Resources Director is authorized to conduct an investigation and require all parties involved to cooperate. An attempt shall be made to complete such investigation within (15) fifteen workdays of receipt of complaint.

The investigation will include the circumstances under which the alleged discrimination occurred, the treatment of members of the complaint's group, identified by his/her complaint, as compared with the treatment of other employees in the organizational segment in which the alleged discrimination occurred, and any policies and practices related to the work situation which may constitute, or appear to constitute, discrimination, even though they have not been expressly cited by the complainant.

Sufficient information should be gathered through a survey of the environment out of which the complaint arose so that any improper discrimination in the organizational segment involved in the complaint can be detected, so that remedial action can be taken and any allegation of discrimination not supported in any way by the facts be identified and the alleged discriminatory official be exonerated.

The Equal Employment Officer will receive and consider the results of the investigation and will render a written decision to the complainant and other involved parties within five (5) work days of receipt of the investigator's findings.

If the complaint is not resolved, the complainant may appeal to the Massachusetts Commission Against Discrimination and/or the Equal Employment Opportunity Commission, in accordance with approved procedures of such agency.

Any supervisor who becomes aware of possible sexual or other unlawful harassment must immediately advise the Human Resources Department, so that it can be investigated in a timely and confidential manner. Anyone found to be engaging in sexual or other unlawful harassment will be subject to disciplinary action, up to and including termination of employment.

**F. Public Comments and Letters of Support**



# Town of Barnstable

## Land Acquisition and Preservation Committee

[www.town.barnstable.ma.us/planninganddevelopment](http://www.town.barnstable.ma.us/planninganddevelopment)

Elizabeth Jenkins, Director  
Carol Puckett, Administrative Assistant

June 7, 2018

Mr. Leo Roy, Commissioner  
Division of Conservation Services  
Executive Office of Energy and Environmental Affairs  
100 Cambridge St, Ste 900  
Boston, MA 02114

Dear Mr. Roy:

The Land Acquisition and Preservation Committee (LAPC) for the Town of Barnstable met on May 14, 2018 to perform a final review of the Town's update of their Open Space and Recreation Plan. It is one of the charges of the LAPC to implement this Plan with staff. Our Committee takes this charge very seriously and worked closely with staff to update the Plan and to consider new and challenging Action Items. The Plan was unanimously approved by the full Committee.

One of Barnstable's greatest challenges is balancing the resource demands of our seasonal and year-round populations with the sensitivity of our ecosystems. The need to achieve a sustainable balance between development, recreation, and conservation is continually apparent along our shorelines and in our groundwater protection areas. Furthermore, Barnstable's open spaces are a critical component of our economic structure, attracting tourists and the seasonal population and providing opportunities for local agriculture and aquaculture. Our open spaces help define our community character and provide a backdrop for our historic resources.

We believe the updated Open Space and Recreation Plan acknowledges and works to address the collective, and sometimes divergent, demands on our open spaces and will be an important part of the Town's comprehensive planning strategy. The plan provides both a thorough analysis of the town's open space and recreational needs and a framework for implementing the community's land conservation and recreational goals. The Town intends to strive to meet the goals outlined in the Plan.

Thank you for your past support of Barnstable's open space and recreation objectives. We look forward to the opportunity to participate in DCS grant programs to further support the implementation of this plan.

Sincerely,

Ann Canedy, Chair, Land Acquisition & Preservation Committee



# Town of Barnstable Planning Board

[www.townofbarnstable.us/planningboard](http://www.townofbarnstable.us/planningboard)



March 23, 2018

Mr. Leo Roy, Commissioner  
Division of Conservation Services  
Executive Office of Energy and Environmental Affairs  
100 Cambridge St, Ste 900  
Boston, MA 02114

Dear Mr. Roy:


On behalf of the Town of Barnstable Planning Board, I would like to express our support for Barnstable's updated 2018 Open Space and Recreation Plan and recommend its approval by the Division of Conservation Services.


One of Barnstable's greatest challenges is balancing the resource demands of our seasonal and year-round populations with the sensitivity of our ecosystems. The need to achieve a sustainable balance between development, recreation, and conservation is continually apparent along our shorelines and in our groundwater protection areas. Furthermore, Barnstable's open spaces are a critical component of our economic structure, attracting tourists and the seasonal population and providing opportunities for local agriculture and aquaculture. Our open spaces help define our community character and provide a backdrop for our historic resources.

We believe the updated Open Space and Recreation Plan acknowledges and works to address the collective, and sometimes divergent, demands on our open spaces and will be an important part of the Town's comprehensive planning strategy. The plan provides both a thorough analysis of the town's open space and recreational needs and a framework for implementing the community's land conservation and recreational goals.

Thank you for your past support of Barnstable's open space and recreation objectives. We look forward to the opportunity to participate in DCS grant programs to further support the implementation of this plan.

Sincerely,

  
Mary Barry, Chair  
Barnstable Planning Board



**Town of Barnstable**  
**Conservation Commission**  
200 Main Street, Hyannis, MA 02601  
E-mail: [conservation@town.barnstable.ma.us](mailto:conservation@town.barnstable.ma.us)

Office: 508-862-4093

Fax: 508-778-2412

May 15, 2018

Mr. Leo Roy, Commissioner  
Division of Conservation Services  
Executive Office of Energy and Environmental Affairs  
100 Cambridge St, Ste 900  
Boston, MA 02114

Dear Mr. Roy:

On behalf of the Barnstable Conservation Commission, I would like to express our support for Barnstable's updated 2018 Open Space and Recreation Plan (OSRP) and recommend its approval by the Division of Conservation Services.

One of Barnstable's greatest challenges is balancing the resource demands of our seasonal and year-round populations with the sensitivity of our ecosystems. The need to achieve a sustainable balance between development, recreation, and conservation is continually apparent along our shorelines and in our groundwater protection areas. Furthermore, Barnstable's open spaces are a critical component of our economic structure, attracting tourists and the seasonal population and providing opportunities for local agriculture and aquaculture. Our open spaces help define our community character and provide a backdrop for our historic resources.

We believe the updated OSRP acknowledges and works to address the collective, and sometimes divergent, demands on our open spaces and will be an important part of the Town's comprehensive planning strategy. The plan provides both a thorough analysis of the town's open space and recreational needs and a framework for implementing the community's land conservation and recreational goals.

Thank you for your past support of Barnstable's open space and recreation objectives. We look forward to the opportunity to participate in DCS grant programs to further support the implementation of this plan.

Sincerely,

F. P. Lee, Chair  
Barnstable Conservation Commission





# The Town of Barnstable

## Office of Town Manager

367 Main Street, Hyannis, MA 02601

Office: 508.862.4610

Fax: 508.790.6226

[www.town.barnstable.ma.us](http://www.town.barnstable.ma.us)

Citizens' Resource Line: 508.862.4925



**Mark S. Ells, Town Manager**

[mark.ells@town.barnstable.ma.us](mailto:mark.ells@town.barnstable.ma.us)

**M. Andrew Clyburn, Assistant Town Manager**

[andy.clyburn@town.barnstable.ma.us](mailto:andy.clyburn@town.barnstable.ma.us)

July 10, 2018

Mr. Leo Roy, Commissioner  
Division of Conservation Services  
Executive Office of Energy and Environmental Affairs  
100 Cambridge St., Ste. 900  
Boston, MA 02114

Dear Mr. Roy:

As the Town Manager of the Town of Barnstable, Massachusetts, I would like to express my support for Barnstable's updated 2018 Open Space and Recreation Plan and recommend its approval by the Division of Conservation Services (DCS).

One of Barnstable's greatest challenges is balancing the resource demands of our seasonal and year-round populations with the sensitivity of our ecosystems. The need to achieve a sustainable balance between development, recreation, and conservation is continually apparent along our shorelines and in our groundwater protection areas. Furthermore, Barnstable's open spaces are a critical component of our economic structure, attracting tourists and the seasonal population and providing opportunities for local agriculture and aquaculture. Our open spaces help define our community character and provide a backdrop for our historic resources.

I believe the updated Open Space and Recreation Plan acknowledges and works to address the collective, and sometimes divergent, demands on our open spaces and will be an important part of the Town's comprehensive planning strategy. The plan provides both a thorough analysis of the town's open space and recreational needs and a framework for implementing the community's land conservation and recreational goals.

Thank you for past support of Barnstable's open space and recreation objectives. We look forward to the opportunity to participate in DCS grant programs to further support the implementation of this plan.

Sincerely,

Mark Ells  
Town Manager

3225 MAIN STREET • P.O. BOX 226  
BARNSTABLE, MASSACHUSETTS 02630



CAPE COD  
COMMISSION

(508) 362-3828 • Fax (508) 362-3136 • [www.capecodcommission.org](http://www.capecodcommission.org)

March 5, 2018

Melissa Cryan  
Executive Office of Environmental Affairs  
Division of Conservation Services  
100 Cambridge Street, Suite 900  
Boston, MA 02114

Re: Barnstable Open Space and Recreation Plan 2018

Dear Ms. Cryan:

The Cape Cod Commission staff has reviewed the Town of Barnstable Open Space and Recreation Plan 2018 and would like to recommend its approval by the Division of Conservation Services.

The plan provides a comprehensive assessment of the town's open space and recreational needs and establishes an important framework for addressing the community's goals through clear statements of land protection priorities. The plan's inventory of natural resource and recreational assets provides both a reference document and memorializes the current status of these important resources.

Through goals and objectives addressing natural resource and community character protection, habitat preservation, and a focus on improved land maintenance, among others, the Barnstable plan promotes local goals consistent with the Regional Policy Plan (RPP). In addition, the Barnstable plan includes an excellent agenda of action items with sufficient detail to guide implementation by responsible town departments and committees.

We recommend your support and approval of this plan, and appreciate the opportunity to comment.

Sincerely,

Heather McElroy  
Natural Resources Specialist

Cc: Royden Richardson, Barnstable rep to the Cape Cod Commission  
Anna Brigham, Principal Planner, Town of Barnstable  
Ann Canedy, Chair, Land Acquisition and Preservation Committee







## **Statement on Town of Barnstable Open Space and Recreation Draft Plan**

Barnstable Land Trust is a community-based non-profit organization working in collaborative land conservation and stewardship, community engagement, and advocacy for our natural resources.

BLT supports the Town of Barnstable Draft Open Space and Recreation Plan. I want to comment on a couple of areas in particular. The plan is particularly valuable in identifying the value of open space and could be even stronger.

### **The value of open space**

1. The report identifies how open space is critical to the community: 88% of survey respondents feel there is a need to preserve additional open space in the town with highest priority being for protecting drinking water, protecting land from development and protecting environmental resources.
2. It notes that open space is critical for the protection of drinking water – with a sole source aquifer, anything that disturbs the land will affect the water below. Land conservation is one of the easiest ways to protect this critical resource. The report notes that special care must be taken to protect land in zones of contribution to the drinking water supply and to ensure that water district land protected for that purpose, be protected in perpetuity.
3. Open space is important for protection of bays and estuaries, which have been enormously impacted by nutrient loading from septic systems from residential development, from stormwater runoff, etc.
4. Open Space is important for the protection of plant and animal habitat.

The report mentions that open space has economic value as well, which deserves further emphasis:

5. Open space is critical for the economy of the Cape,

- Which relies so heavily on summer homes and tourism that is based on our oceans, ponds, beaches and landscapes.
- Open space reduces the tax burden on residents as it requires little in terms of municipal services relative to developed land;
- Although protected open space doesn't provide direct tax revenue, it is a net municipal benefit because:
  - Open space improves property values
  - Open space, clean air and water, attracts business investment and employees
  - Protected open space reduces spending on infrastructure by protecting groundwater and filtering storm water
  - A natural environment promotes healthy lifestyles and public health.

In short, open space is critical to our quality of life and there are few tools that can do so much for so little as land conservation.

### **Open Space Action Items**

BLT supports the Open Space Goals, Objectives and Actions and is ready to work with the Town, particularly in the following areas:

#### **Land Protection**

In terms of Land Protection, BLT recommends that the Plan include a proactive action to develop a list of priority areas for acquisition and a set of measures to benchmark progress toward this goal. The prior Open Space plans and the criteria for acquisition are great resource for this. The plan should make it easy for people to identify the areas in the town that are important for conservation. BLT is developing its own priority map, based on environmental and ecological criteria, and community wishes. A coordinated plan among public and private open space players should be a goal with specific timelines and benchmarks.

BLT also supports review of the protection status of Town Land Bank and conservation land, as well as water district land to determine need for additional protection by conservation restriction and to prevent the land from being used for other purposes. BLT is prepared to support the Town in these efforts, including agreements to hold conservation restrictions as appropriate.

#### **Land Management**

The report's goal to coordinate land management efforts with landowners of significant open space is a good one. BLT is building its land management capacity and interested in efficient ways to leverage our staff and volunteers to support maintenance of public and private lands.

#### **Education and Outreach**

BLT supports the plan's goal of providing public information to land owners regarding conservation restrictions and other land protection strategies. BLT will support as appropriate.

BLT recommends updating the cost of services study done by APCC and others in 2001 to determine the real impact of open space on municipal revenues. Previous studies have shown that the cost to municipalities of open space is very small relative to the cost of serving residential and commercial development. This information bears updating and sharing widely.

Thank you for your work to maintain and improve our quality of life in Barnstable. We are ready to work with you in any way we can.

## Jenkins, Elizabeth

---

**From:** Ruth Kane <ruthankane@gmail.com>  
**Sent:** Monday, June 19, 2017 1:10 PM  
**To:** Brigham, Anna  
**Subject:** Hi  
**Attachments:** Press Release - Town of Barnstable.PDF; ATT43679.txt

I received an email about input for recreational facilities in Barnstable. I would like to know if there are any plans to improve the access and facilities at Lovell Pond. It would be nice if the parking area and path were opened up and looked more accessible. It's very dark and uninviting as a usable park.

Thanks

Ruthie Kane  
Santuit Newtown Rd  
201-317-2363

## Brigham, Anna

---

**From:** Farley Lewis <farlewis@comcast.net>  
**Sent:** Thursday, February 22, 2018 4:04 PM  
**To:** Jenkins, Elizabeth; Brigham, Anna  
**Cc:** Ann Canedy  
**Subject:** Open Space and Recreation Plan

Hi Elizabeth and Anna,

As a member of the LAPC, I have been reviewing the proposed Open Space and Recreation Plan. A few comments for your consideration:

-How does the Town actually implement this Plan? I know it must be a cooperative effort with the many Committees, Commissions and Private Interests involved. Is there some kind of Flow Chart for how all the input is processed and acted upon?

-On a more specific note: Does the Town have an Incentive Program for Landowner Donations? How about a Support Program for Agricultural Use?

- Finally, does the Town have their own plan for Forest Fire Control? Prescribed burns, etc?

I think the goals of the Open Space and Recreation Plan are excellent, and I hope they can and will be achieved. Just looking at the nuts and bolts of the actual process, and expected outcome.

Best,

Farley

## **GOLF DIVISION KEY POINTS**

1. Page 1; why aren't the two Golf Course facilities listed as recreational programs or facilities?
2. Page 8; why aren't the Golf Division's needs considered? We have been proposing restoration of the 45 year old Hyannis GC for over 5 years. It was in poor condition when purchased by the town and is in desperate need of major infrastructure replacement. A Master Plan was created and supported by a Market analysis. More than 1,000 residents are members of the Town's golf courses. Over 70 K rounds of golf are played each year. 60% of the membership is over 60 years old. Hyannis GC sits upon groundwater resources for the Barnstable Fire district water department. Hyannis GC was purchased to protect the open space, ground water and avoid construction of a large scale housing development on the site. The Golf division has numerous needs that have to be addressed in the near future.
3. The Town of Barnstable owns and operates two, 18-Hole municipal golf courses. The golf courses are managed by the Golf Division. The Golf Division operates as an Enterprise Fund. The Golf Division works with the Golf Committee. The Recreation Division does not have any responsibility in the operation of the two courses (see page 80). Golf has been a separate division since 2007 when we assumed operation of Hyannis GC.3.
4. See page 80; Olde Barnstable Fairgrounds GC was **not** acquired in 1999. The land was acquired in 1989, the golf course was built in 1991 and opened in 1992. A general fund loan may have been used in the original acquisition, however, the Golf Enterprise fund paid 100% of the debt service on the loan, not the general Fund. After the debt was retired in 2006, the Golf division then reimbursed the Town for the cost of the land (~\$700K).
5. See page 79; The Hyannis Golf Course was acquired with a combination of Land Bank funds (50%), and the Golf Division assumed the other 50% of the acquisition cost and has paid 100% of that debt service since 2007. The General Fund is not paying for the debt on Hyannis GC.
6. Why aren't the golf courses listed as such in the open space inventories? The two facilities comprise over 280 acres of open space used for passive recreation.

### **Golf Division Facility upgrades**

#### **Last 5 Years**

- Install ADA compliant restrooms at Hyannis GC - \$250K
- Replace interior stairwell at clubhouse building at Hyannis GC to meet code - \$75K
- Replace exterior deck to meet code Hyannis GC, including awning - \$175K
- Replace Handicap ramp to meet code Hyannis GC - \$25K
- Replace roof at Hyannis clubhouse facility - \$40K
- Fund production of Hyannis GC Restoration Master Plan - \$35K
- Fund market analysis for Hyannis GC - \$30K
- Replace roof at Olde Barnstable GC - \$45K
- Replace all doors and windows, replace deck, replace awnings, replace exterior trim, upgrade HVAC system, and paint interior and exterior of entire building at Olde Barnstable Fairgrounds GC - \$257K

Public Comment  
March 8, 2018  
Barnstable Open Space and Recreational Plan 2018 (Draft)

**Opportunities for Agriculture (Section 1 Summary p.8)**

Indicates that preserving land for farmlands was identified as very important or important to 70% of community survey respondents. It indicates that Barnstable is poised to take advantage of regional interest and opportunities to re-energize agricultural activity in Barnstable. I hope that there is sufficient interest and leadership to reenergize the Agricultural Committee and develop specific, realistic goals for increased agricultural activity in Barnstable. The long term but ultimately unsuccessful effort to convert a portion of the “Danforth Property” to limited agricultural use revealed the complexity of introducing new agricultural activity in the Town particularly if abutters perceive agriculture as negatively impacting property values. Perhaps strong leadership, increased resources, education and communication could result in more positive outcomes.

**Community Programs (Section 2 Introduction 2.2.4 p.18)**

Update information for Meetinghouse Farm

The non-profit Meetinghouse Farm, Inc. manages the horticultural activities at the 23-acre Meetinghouse Farm Conservation Area in West Barnstable. The farm offers educational programs, provides youth and adult community service opportunities, rents 30 community garden plots, and operates a seasonal farm stand. A 3,000 sq. foot unheated greenhouse and barn are available for community horticultural activities. The Farm’s landscape is notable for it’s unique trees and demonstration gardens.

**Litter**

I think many residents of Barnstable agree that beyond concerns about illegal trash disposal in open space and recreational properties, the accumulation of roadside litter has reached a tipping point in Barnstable. The degradation of our aesthetic environment negatively impacts our appeal as a tourist destination and diminishes the quality of life for year round residents. Perhaps more importantly, litter degrades the water quality of our lakes, ponds and coastal waters. Most recently, roadside litter has also become a health concern due to the disposal of drug related paraphernalia. I would suggest that an appropriate management goal for this plan would be the reduction of roadside litter through a combination of public education, town and village based initiatives, business and tourist organizations. I am not sure where it would fit most appropriately but it seems an open space and recreation plan that does not include some strategies to address this problem is incomplete.

## **Horticulture**

I believe this plan should include a stronger emphasis on horticulture as an important and expanding passive recreational activity in Barnstable. Distinct from farming and agriculture, gardening is recognized as an immensely popular and beneficial form of recreation locally and nationally. As interest in nutrition and health has exploded there has been a parallel increase in gardening for healthy eating. But beyond the economic and nutritional benefits of growing food, gardeners, young and old, benefit from physical exercise, stress reduction and the spiritual and emotional benefits of a connection with nature.

Barnstable's passion for gardening is reflected in the many businesses, garden clubs, educational events and activities that gardening enthusiasts support. The Cape Cod Hydrangea Festival has become an important annual event. The Festival successfully increases interest in horticulture, creates important business opportunities and benefits non-profits as well.

The Cooperative Extension Program, located in Barnstable Village, provides valuable information and technical advice for gardeners. The popularity of the Master Gardener Program and the Buy Fresh Buy Local initiative also reflect the strong interest in horticultural education and resources.

I would like to encourage a "Barnstable Grows" initiative that would indicate commitment to increasing town-wide horticultural opportunities. This initiative could network current horticultural resources and organizations, expand school gardening programs, link to appropriate cape health care initiatives, promote multigenerational gardening opportunities, develop a community garden system for our seven villages and develop supportive gardening programs for environmental justice populations.

Thank you for your consideration.

Judy Desrochers, President  
Meetinghouse Farm



Town of Barnstable Open Space and Recreation Plan 2018  
Kris Clark 2-16-18

- Pg. 1: Public Access Enhancements- West Barnstable Conservation Area is mentioned twice- >>> should it be all caps as the name of a place?
- Pg. 4: Spacing is variable in the bulleted section of Section 4. >>>make them the same?
- Pg. 7: Section 7. Continued strict adherence to wetlands regulations and buffers.... >>>Does ConCom?
- Pg. 8: Expanding use of non-regulatory- Are we doing this?
- Pg. 8: Coastal Access Program- Are we doing this?
- Pg. 9: Management plans for twelve areas- Can those plans be posted on the Conservation webpage?
- Pg. 10: The goals and objectives for the 2010 OSRP- Did you mean 2018?
- Pg. 10: 1.2.B - Did you mean to add LAND (in addition to PARC) grant writing?
- Pg. 10: 1.4 B Conservation Restrictions- I have the impression that we're behind on applying CRs to Land Bank and CPA land.
- Pg. 12: 2.2.E ...restore herring runs, including Hinckley's Pond and evaluate herring runs' status in our town- Mill Pond in West Barnstable had been maintained by the town and could be rehabilitated with volunteer assistance to town staff.
- Pg. 13: 5.1- ...process for the 2010 OSRP >>>should be 2018 OSRP
- Pg. 13: 5.1A- ...Growth Management Dept. >>>should be Planning and Development Dept.
- Pg. 16: 2.1- Purposes of the 2010 OSRP. >>>should be 2018?
- Pg. 17: 2.2.2- West Barnstable Conservation Area. >>>all caps
- Pg. 18: 2.2.3- Old Stage Road >>>spelled out or place a period
- Pg. 18: 2.2.5- Recreation Division >>>not Department
- Pg. 18: 2.2.5- Olde Barnstable Fair Grounds >>>needs an "e"
- Pg. 19, 20+: 2.2.6- starting on page 19, there are several places where there is an underscore in the narrative that I can't understand what its purpose is >>> Craigville Beach and Centerville Village Center...
- Pg. 21: 2.3- Recreation Division >>>not Department
- Pg. 23: Growth Management Department/ 2017 OSRP >>>Planning & Development/ 2018 OSRP
- Pg. 26: 3.2- >>>include Orenda Wildlife Land Trust
- Pg. 31: Establishing...; Amending...; have extra spaces>>>
- Pg. 31: lyannough... >>>Working with the C?
- Pg. 31: Climate Change Adaption... >>>another errant underscore
- Pg. 37: Table 3.>>> I couldn't find it.
-

## Town of Barnstable Beach Parking

Town of Barnstable Beach Parking									
					Total HP	All Access	All Sign		
			Total	Legal HP	Spaces	Aisles	Heights	Beach	
Beach/Pond	Address	Village	Spaces	Spaces	Required	Legal	Legal	Access	Notes
Best Buddies?	997 Craigville Beach Rd	Centerville	200		6				Where is this?
Covells	857 Craigville Beach Rd	Centerville	274	7	7	Yes	No	Yes	Signs too high, allocate HP spaces better
Craigville East	997 Craigville Beach Rd	Centerville	119	1	5	No	No	Yes	No access aisles, signs too high
Craigville West	997 Craigville Beach Rd	Centerville	319	3	8	No	No	Yes	No access aisles, signs too high
Dowses	348 East Bay Road	Osterville	220	11	7	Yes	No	Yes	Sign height issue
Hamblin's Pond	415 Route 149	Marstons Mills							
Hathaway's Pond	1431 Phinney's P Lane	Barnstable							
Joshuas Pond	290 Tower Hill Road	Osterville	37	2	2		No	?	Both signs too short
Kalmus	670 Ocean Street	Hyannis	325	7	8	Yes	No	Yes	Move spaces from sand, sign height issues
Keyes (Sea St)	175 Ocean Avenue	Hyannis	134		5				
Loop	281 Ocean View Avenue	Cotuit	55	1	2	No	?	Yes	Access aisle is 49", must be 60"
Lovells	1444 Santuit-Newtown Rd	Cotuit							
Millway	307 Millway	Hyannis	17		1				
Ropes	85 Old Shore Road	Cotuit	14	1	1	No	No	Yes	Access aisle is 51", must be 60"
Sandy Neck	590 Sandy Neck Road	W. Barnstable							
Veterans	480 Ocean Street	Hyannis	114	4	5	Yes	No	Yes	All signs too high
Wequaquet Lake	460 Shootflying Hill Road	Centerville							
JFK Memorial	480 Ocean Street	Hyannis	26	1	2	Yes	No	No	Sign is too high

Self-Evaluation and Transition Plan Revision  
Barnstable Disability Commission list of Achievements 2011-2017

**2011**

Scholarship program for graduating high school seniors initiated for 3 \$1,000  
Initiated payment for portable restrooms for Covell's and Loop beaches  
Surveyed Public Libraries for ADA compliance  
Purchased Surf Chair for Beaches  
Funded ramp for BWB polling location

**2012**

Funded curb cuts for BHS  
Funded hand rails for bath house at Kalmus Beach  
Funded modifications at Hyannis Golf Club  
Donation to Recreation Dept for accessible chairs

**2013**

Grant to Challenger Club for \$1,500  
Updated Barnstable Disability Brochure  
Revised Mission Statement  
Revised BDC Website  
Funded structural change at Hyannis Police Annex  
Grant for new ramp at Loop Beach

**2014**

Approved structural changes and signed off at the request of Architectural Access Board  
Provided a grant for \$5,371 to Community Services at Recreation Dept for purchase of new van for safety features  
Funded Veterans Beach playground

**2015**

Town accepted gift of Pathway to the Water at Loop Beach  
Initiated activity to modify Common Victualor's License  
Provided \$35,000 in funding to pay for playground equipment and safety features for Enoch Cobb Early Learning Center at Hyannis West  
Granted Sight Loss Services program for \$2,500 for programs  
Increased Scholarships to 5 \$1,000

Grant for \$1,750 Parkinson's Support Network for "Joy of Singing" conducted by Hyannis Conservatory

Initiated additional lighting and revised parking at Barnstable Senior Center adding 55 parking spaces

## **2016**

Granted \$3,581 for Path Mat at Sandy Neck for access to water

Met with Director Tom Cahir to discuss handicapped transportation at CCRT

Continued with surveys of private parking lots in the Barnstable area

Granted Challenger \$5,000 for the softball program

Began working with Planning and Development/ Community Services to upgrade and correct signage and striping in public parking

## **2017**

Working on non-compliant polling station in Precinct 11

Funded a series of educational newspaper notices regarding awareness of BDC in the Community and Americans with Disabilities Act \$5,000

Granted \$1,000 for Yoga with Parkinson's through PSN at HYCC

Initiated dialog with Economic Development Commission

Granted Sail Cape Cod \$1,000 for their program

Granted \$4,000 to Sight Loss Prevention for continuing programs

Met with Planning and Development on Revised Self-Evaluation and Transition Plan

Granted Recreation Dept \$1,000 for new program

**Monday, March 12, 2018**

Ms. Anna Brigham  
Principal Planner  
Planning and Development Department  
Town of Barnstable  
200 Main Street  
Hyannis, MA 02601

**Re: Public Comment on the 2018 Open Space & Recreation Plan Update**

Dear Ms. Brigham,

On behalf of the conservation team at Orenda Wildlife Land Trust ([orendalandtrust.org](http://orendalandtrust.org)) I am grateful for the opportunity to submit comments as the Town of Barnstable updates its Open Space & Recreation Plan Update before the draft is reviewed by the Massachusetts Division of Conservation Sciences.

Orenda Wildlife Land Trust is based in Barnstable, and takes its name from a Native American word meaning “protected place.” Founded in 1986, Orenda works to preserve open space for wildlife habitat on Cape Cod and Massachusetts through education and other innovative and effective outreach initiatives.

Orenda currently owns and manages twenty-five wildlife sanctuaries across Massachusetts stretching over 400 acres, or, half the size of New York’s Central Park.

Two of our sanctuaries are located within the 60.17 square-mile Town boundary. **Smith’s Dock Sanctuary** is a five-acre parcel in West Barnstable that provides habitat for the Northern Diamondback Terrapin turtle, one of only 17 places within the Commonwealth where these threatened turtles find safe haven. And our **Brick Factory** sanctuary just north of Route 6A and overlooking Great Marsh is on the site of the former West Barnstable Brick Company that closed its doors in 1932.

Aside from preserving critical habitat for native wildlife—and these hundreds of species provide intrinsic value to Cape Cod—open space that is *thoughtfully* and *strategically* preserved enables a civil society to safeguard its natural resources for the good of all.

Perhaps the most valuable is the preservation of fresh, clean well water fields sheltered by the forests and natural land forms untouched by human intervention. These vulnerable drinking water supplies provide the foundation for our ‘blue economy’ without which there would be no quality of life here in our shared space on this special island.

Open space raises the value of land, thereby supporting a healthy tax base. Municipalities save money by not investing in critical infrastructure for schools, wastewater management, or roadway upkeep, when there is open space, whether they are meadows, pine barrens, micro-forests, sandy beaches, uplands and smaller valleys.

And most of all, open space is critical for humans’ primal need for fresh air, natural vistas, and an overall healthy lifestyle.

At Orenda, open space is the DNA of our organization.

Open Space equals a 'safe harbor' for wild birds and animals, and humans. We strongly encourage the Town of Barnstable to increase any funding or plans to purchase additional open space on behalf of the humans who reside or work within its seven villages, as well as for native wildlife who find shelter, food and build their homes in the trees, grasses and woods within our town.

Respectfully submitted,

*Theresa M. Barbo*

Theresa Mitchell Barbo  
Executive Director  
Orenda Wildlife Land Trust

## Brigham, Anna

---

**From:** GMD Temp  
**Sent:** Tuesday, February 20, 2018 9:07 AM  
**To:** Brigham, Anna  
**Subject:** 2018 OSRP

Hi Anna – hope all is well - hope we can get some credit for the boardwalk along Ocean Ave connecting the parking lot to the trail system at Stewarts Creek and providing great views of the outer harbor and creek – Regards, Roger



## Brigham, Anna

---

**From:** Tom Lee <fplee@horsleywitten.com>  
**Sent:** Wednesday, February 14, 2018 7:42 AM  
**To:** Brigham, Anna; Jenkins, Elizabeth  
**Subject:** review comments on OSRP draft

Good morning, Anna and Elizabeth:

My following comments are from my quick review only:

1. Page 5: In second paragraph, Table 12 summarizes increases in variety of open space and recreation lands in the Town since 2010. Table 12 should be Table 11.
2. Page 12: under 3.3H "Walk Library" whereby a link (links)..... Should it be "Walk Library"?
- ? 3. Page 18: What is the recommended actions in the Barnstable Coastal Resource Management Plan for Three Bays and Centerville River Systems (2009)? This may be a question for myself.
- ? 4. Page 18: What is the status of the FIRMs? It mentioned the Town (underway) will reflect recent changes ..... What does this mean?
5. Page 60: The Town also undertook an Art Space Feasibility Study in 20xx... What is 20xx?
6. Page 65: Under 4.12.7, Table 11 lists the nineteen sites in Barnstable ..... This should be Table 10 instead.
7. Page 75: These purchases are summarized on Table 13. It should be Table 12 instead.
- ? 8. Page 75: What is Gift CPA? Please clarify.
9. Page 84: The latest edition of Community Preservation Handbook should be 2014 instead of 2009.
- ? 10. Page 96: The list started with 10. Where are 1 to 9?
11. Page 107: Item 1.4A, ConCom did not involve in this task. CD is.
12. Page 108: Item 1.5C, which department should be responsible for this item? Asset Management and DPW?
13. Page 114: Who is responsible for item 3.3H "Walk Library"? LAPC and DPW?
14. Page 118: Item 4.1.D, I am not sure if ConCom is involved in this item.
15. Page 120: Item 5.2.A, remove the word "annual"

When you are ready to release the OSRP for public comments this Friday, do you mind to provide 8 hard copies to the Conservation Division this Friday? Then I can ask the Commissioners to pick up their mail by the end of this Friday. I will see you on the 20<sup>th</sup>. Thanks.

*F. P. LEE, P.E.*

Senior Project Manager - Principal Engineer

**Horsley Witten Group**


90 Route 6A, Sandwich, MA 02563

508-833-6600

*Sustainable Environmental Solutions*

[horsleywitten.com](http://horsleywitten.com)





# The Town of Barnstable

## Planning and Development

[www.town.barnstable.ma.us/planninganddevelopment](http://www.town.barnstable.ma.us/planninganddevelopment)

Elizabeth Jenkins, Director

### TOWN OF BARNSTABLE 2017 OPEN SPACE AND RECREATION PLAN UPDATE SESSION 1

#### Meeting Notes

July 6, 2017 – 3:30 pm      Selectman's Conference Room

**Present:** Carole Ridley, Consultant, Anna Brigham Planning, Heather McElroy Cape Cod Commission, Tom Rooney Barnstable Water Dept, Amy Croteau Natural Resources, Janet Milkman LAPC, Darcy Karle ConCom, Jaci Barton BLT, Phyllis Miller LAPC, Elissa Crowley LAPC, Tom Lee LAPC, Farley Lewis LAPC, Janet Crystal LAPC

Introduction of the OSRP and reasons it's so important.

Discussion of 2010 goals and are they still valid. Unanimously agreed.

- No progress cited on agricultural market development
- Town needs to acquire more beach access

Discussion of Ways to Water. It is unclear who is overseeing the management of the Ways to Water. Who is responsible for updating the Management Plans? What improvements need to be made, who will do them, funding sources? Needs to be town coordination.

Noted that this is a broader issue of stewardship. Clarification is needed about who is responsible for managing and maintaining municipal and land bank-purchased property. These properties are under the management of the Director of Property and Risk Management, but he does not have resources to maintain these properties.

Inventory of parcels should include ownership and management responsibility.

Discussion of Town public open spaces. Lack of coordination/management. Need funding sources and staff. A list of priorities should be set and verified.

Public has been asking for a dog area at a beach. Discussion of the problems related to dog waste on a public beach.

Discussion of underutilized beach and bathhouse at Lovell's Pond.

Discussion of tree removal on private property.

Discussion regarding public water supply. Barnstable Water Dept has no plans to dispose or acquire new parcels. BWD's goal is to be able to place a conservation restriction on town owned lands near the wells. Specifically 163 Breeds Hill Road. There should be a conservation restriction on this 17-acre parcel or maybe we can use zoning to control uses on parcels?

Larger problem is that uses on land in zone 2, including municipal land, are not appropriate for zone 2 but are not restricted by zoning. Need to look at potential of CRs and also water resource protection district zoning.

A report was prepared for the Town Manager on Fire District properties and which should be protected.

Protection of our water supply around wells. There should be no development. No solar arrays. Town should purchase Zone 1 parcels. Huge problem with illegal dumping, tent cities, dirt bikes, drugs. The illegal dumping is contaminating our water supply. Not enough staff to enforce illegal activities.

Discussion regarding volunteerism. Recommend a separate entity to coordinate volunteers, not the town (too much liability). Other towns have created a separate entity and it's been successful. There are volunteers out there wanting to help, needing direction. Staff needed to coordinate projects.

3-Bays is now Clean Water Coalition. Their goal is protection of water supply by educating and advocating. Discussion of the 208 Plan. Plan does not deal with future needs.

Discussion of the DPW Wastewater Plan. Almost complete and will be ready for Council approval soon. Need more sewers to protect our water supply, fresh water lakes and ponds, and ocean.

The wastewater plan needs to look at new development/nutrient load and not just current development load. Open space acquisition can reduce development potential and future nitrogen load.

Discussed "undevelopment". Need to preserve open space for pocket parks.

Discussion of new technology to improve Title 5.

Discussion of tidal restricted areas, specifically Stuarts Creek. Improving these areas is difficult. Did the project meet its goals? Was it worth it? The transition is long when dealing with these kinds of projects. That's why Concom is reluctant to seek grants for these kinds of projects.

Discussion of water quality in our lakes and ponds. Remediation needed in Wequaquet Lake and Bearse Pond. Cyanobacteria is a priority issue. Aquatic invasives is another big challenge. Sewers are needed around these water bodies. It is difficult to set priorities among private and public water bodies. More staff needed to create management plan for lakes and ponds.

Cape Cod Commission discussed a new tool they are developing that will educate the public on the changing coastline. It's education and thoughtful management of coastal resources. It will identify vulnerable areas.

ConCom discussed management challenges and responsibilities. Major parcels with public access have a management plan, but minor areas do not. Resources are needed to keep them up to date. Also, Barnstable County no longer provides grant funding for controlled burning (fire protection).


Trail Management was discussed. There is confusion regarding who is responsible. There are volunteers clearing pathways. Land Bank trails and non-conservation parcels need management plans.

Stewardship. Going forward, the town will need private citizen groups to help with programs. Town needs more local engagement for neighborhoods. Need to build up stewardship.

Also discussed was habitat protection vs recreation uses. The 208 Plan will protect aquaculture. Need to protect the diversity in our waters and balance uses reasonably.

**Other issues/problems:** Shoaling. Not enough public beaches. Private residential clear-cutting. Education regarding use of pesticides and fertilizers and how they contaminate our water supply. Erosion of beaches due to sea level rise. Coastal resiliency and ensuring opportunities for inland migration of wetlands is something the open space plan can help address. Maintaining public access to beaches is important. Who maintains CPC bought parcels?

**Meeting Adjourned at 5:15 p.m.**



# The Town of Barnstable

## Planning and Development

[www.town.barnstable.ma.us/planninganddevelopment](http://www.town.barnstable.ma.us/planninganddevelopment)

Elizabeth Jenkins, Director

### TOWN OF BARNSTABLE 2017 OPEN SPACE AND RECREATION PLAN UPDATE SESSION 2

#### Meeting Notes

July 10, 2017 – 3:30 pm HYCC Conference Room

**Present:** Carole Ridley, Consultant, Anna Brigham Planning, Jaci Barton BLT, Elissa Crowley LAPC, Farley Lewis LAPC, Janet Crystal LAPC, Joseph Izzo HYCC, John Gleason Recreation, Patti Machado Recreation, Kris Clark LAPC, Bruce Gilmore.

Introduction of the OSRP and reasons it's so important.

Discussion of 2010 goals and are they still valid. Unanimously agreed.

Discussion regarding the lack of bathing beaches and available parking. There are 22,000 beach stickers sold and about 100,000 day passes. Just not enough parking to meet the need. Not enough space on the beaches. Also, bike racks are needed at the beaches. Parking at Ways to Water is needed too.

Problems of conflicting uses at beaches. There are commercial shell fishing vehicles using up parking spaces (Scudder Lane). Need for management of recreational facilities.

There needs to be coordination between LAPC and CPC for land acquisition. Currently LAPC does not have a seat on the CPC.

Discussion of meaningful conservation restrictions and land acquisition. CR's are a challenge for the town and the State always wins.

Discussion regarding the underserved in town. There are recreation information on the website that can easily be translated into other languages. HYCC has changed hours for the public and will be providing a snack for the children in the area. The area children want a soccer field they can reach by bicycle.

The Recreation Dept and DPW are currently completing an Athletic Field Study, due out this fall. The study goes out 20 years. Westin and Sampson are consultants. There has been a problem with field maintenance.

Discussion of playgrounds. There are new and high standards for playgrounds. Very expensive due to ADA requirements. There are some schools with new playgrounds, process is on track but needs a push. Consideration should be made to playgrounds that are not associated with a school because of time limits on use. Further discussion of needs. If the town's demographics are showing the population is getting older, why focus on playgrounds? Also, if families are consisting of working parents, who's using the playgrounds?

Discussion of Pickle ball. The sport is very popular among seniors. There are some courts in town that are also tennis courts but the lines are different. Pickle ball courts should not be on school grounds so they can be open for use all day.

Recreation is trying to multipurpose spaces. In the future, we should plan for indoor pickle ball courts.

Discussion about use agreements. Kettleers at Lowell Field have a use agreement. They use private funds to upgrade the facility and field, but its town land. Public/private partnerships should be seriously explored.

Facilities at CCCC are underutilized.

The land next to Ellen McBarron field in Marstons Mills should be purchased. Owned by Jacques Morin.

Discussion of indoor facilities. Town needs a West Village recreation facility. Town needs to rehab Osterville Community Center. A facility is needed in the westerly area of town.


Other needs: There is a demand for a public pool. There is a need for more camp facilities. Ideas: Demo the Marstons Mills School and build fields. Grant writer to apply for grants for State money.

Town needs Asset Management, Land Management, Preservationist Staff. Town owns land but doesn't have the Staff or the plan to management it. Town land has multiple owners so one point person is important for coordination. Town needs a staff person to coordinate volunteers.

Discussion of trails/bike trails/pathways. Always a maintenance issue. Can we seek volunteers? Town Council recently approved part of the bike trail with connections to Willow Street near the highway. There are bike advocates in town that are very organized and have done a lot of work coming up with strategies. Contact person is Rob Miceli from Cotuit.

BLT is developing a study of what is needed to complete the Cape Cod pathway through Barnstable. Could BLT play a stewardship/management role.

**Meeting Adjourned at 5:30 p.m.**



# The Town of Barnstable

## Planning and Development

[www.town.barnstable.ma.us/planninganddevelopment](http://www.town.barnstable.ma.us/planninganddevelopment)

### TOWN OF BARNSTABLE 2017 OPEN SPACE AND RECREATION PLAN UPDATE SESSION 3

---

#### Meeting Notes

July 27, 2017 – 3:30 pm      Selectmens Conference Room

---

Introductions.

Overview of Plan, framework and goals.

Priority was expressed for protection of the drinking water aquifer and public drinking water supply through acquisition or regulation.

Discussion of land use regulations and intensity of use. Discussed need for greater coordination between Boards, Committees, and Commissions and a more comprehensive approach to Groundwater Protection. Integration of wastewater and drinking water management, effluent discharge and land needs. Need for intermunicipal cooperation. Discussion of conservation restrictions and effluent discharge, and the purposes for which land was acquired – Zone I land (no), but recreation fields yes.

Conservation restrictions can be amended based on community needs if there is a comprehensive plan. But, not “free”, has to be mitigated.

Acquisition priorities. Water district land and acquisition versus conservation restriction needs to be weighed. CPC’s role was noted. State tax credits for donations were discussed.

The lack of a strategy for responding to people who are interested in property protection was noted. The potential for taking with the Compact of Conservation Trusts was discussed.

When acquisitions come forward, who will manage them? Need to evaluate how developable the property is, does it have recreation value, resiliency value (flooding, salt marsh migration), habitat value? Zone I and Zone II layering on top of that. How are all of the values ranked? All priorities are important and ultimately what’s the price? Ranking based on condition of resource to be protected.

Undevelopment has been a positive strategy for drinking water protection, specifically on West Main Street as a way to address preexisting nonconforming uses. There is not a list of undevelopment priorities, but problem areas are easily identified and should be highlighted in the regulatory process.

Stewardship. Discussion of CPC planning for acquisition and use, including stewardship roles and responsibilities, so they thought of together. Management, planning, and acquisition are all costs. Making possible an opportunity to look at comprehensive management of conservation properties. Consider volunteers to manage open space. Management plans required before making town land accessible – policy or regulation? That’s the genesis of the Town’s existing

management plans – trails and parking lot development, little public process. These should be updated every five years, but there is no CPC requirements for management plans.

Discussion of public education and are we being proactive about educating people about the advantages of preservation and who takes advantage of this? Benchmarking how have other towns played an open space role? What has been successful? What about water departments? The Town has GIS capabilities to do land analysis and geographic areas and parameters.

A primary issue will be sewerage and the impacts of that. Development pressure remains. Existing land use patterns don't support. Need to think about pond protection and how this is accomplished. Discussion of the 208 plan and area we willing to impose additional costs. Discussion new pond and wastewater treatment technology; wastewater is a small part of overall development costs.

Closing discussion of open space and development – limiting traffic, necessity for groundwater protection, educating public and policymakers.

**March 8, 2018 6:00 PM Selectmens Conference Room**

**Open Space and Recreation Plan Update Public Hearing**

**Staff Notes**

- Comments from the Golf Committee. There are no funds to improve courses. Tried CPC funding. Need \$4 Million for new irrigation system and improved public access. Should be listed separately in the Plan – not lumped in with other open space. These courses are important to residents of all ages as well as tourists. Asked to change references on pages 79 and 80. This plan should emphasize the importance of these courses.
- Why did the Barnstable County Farm acreage go up?
- One attendee asked about the degree of focus for agricultural lands. Would like specific actions.
- One attendee asked about the 208 Plan and why it wasn't mentioned. The OSRP could boost the 208 Plan.
- One attendee recommended bringing in the Senior Center because they have recreational activities for all ages.
- There was a discussion on listing actual parcels that the town wants to purchase for protecting groundwater (Zone 1 and Zone 2). Others stated that we should list actual parcels but priority areas. Suggested an action item.
- One attendee recommended that the town reactivate the Water Resources Advisory Committee.
- One attendee suggested adding "Air Quality"/"Noise Pollution" to the plan. Her example was vehicles idling at the beach parking lots. It affects quality of life in open spaces.
- There was a general discussion about litter including nips and debris and cigarette butts. Embarrassing to the residents. There should be some sort of initiative to clean up our environment. Recommended updating the "Comprehensive Litter Study".
- One attendee suggested expanding the horticulture importance in the Plan. There are benefits such as Community Gardens. Every Village should have a Community Garden and is important in the Environmental Justice communities.



- One attendee brought up protecting and expanding forests. They reduce your carbon footprint. There was a general agreement that the importance of reducing your carbon footprint should be in the Plan.
- Also, one attendee brought up the economic benefits of open space and suggested that be mentioned in the Plan. It's good for tourism and healthy living. Suggested an action item to update the Cost of Services Study which shows the net benefit of open space.
- There was a general discussion about the maintenance of open space and how it's not adequate. There is a disconnect about responsibility and lack of funding. Would like a focus on management plans. Volunteers and college students could be engaged.

3/8/18

# SIGN IN SHEET

Please write legibly

Ann Cassidy - LARC

Farley Lewis V. LARC

Fred PARKER -

Dave Miller Golf Cmtee

Janet Milkman - Barnstable Land Trust

JOHN CROW

Paul Hubert Town Councilor -

Judy DiNapoli Meetinghouse Farm

Meg Loughran

Gordon Stone

Brad Butman